

**06 - LANDSCAPE
INDEX OF DRAWINGS**

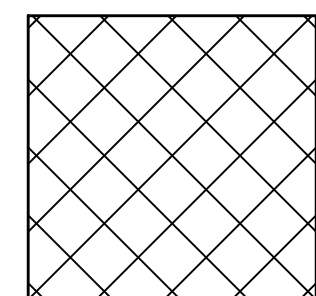
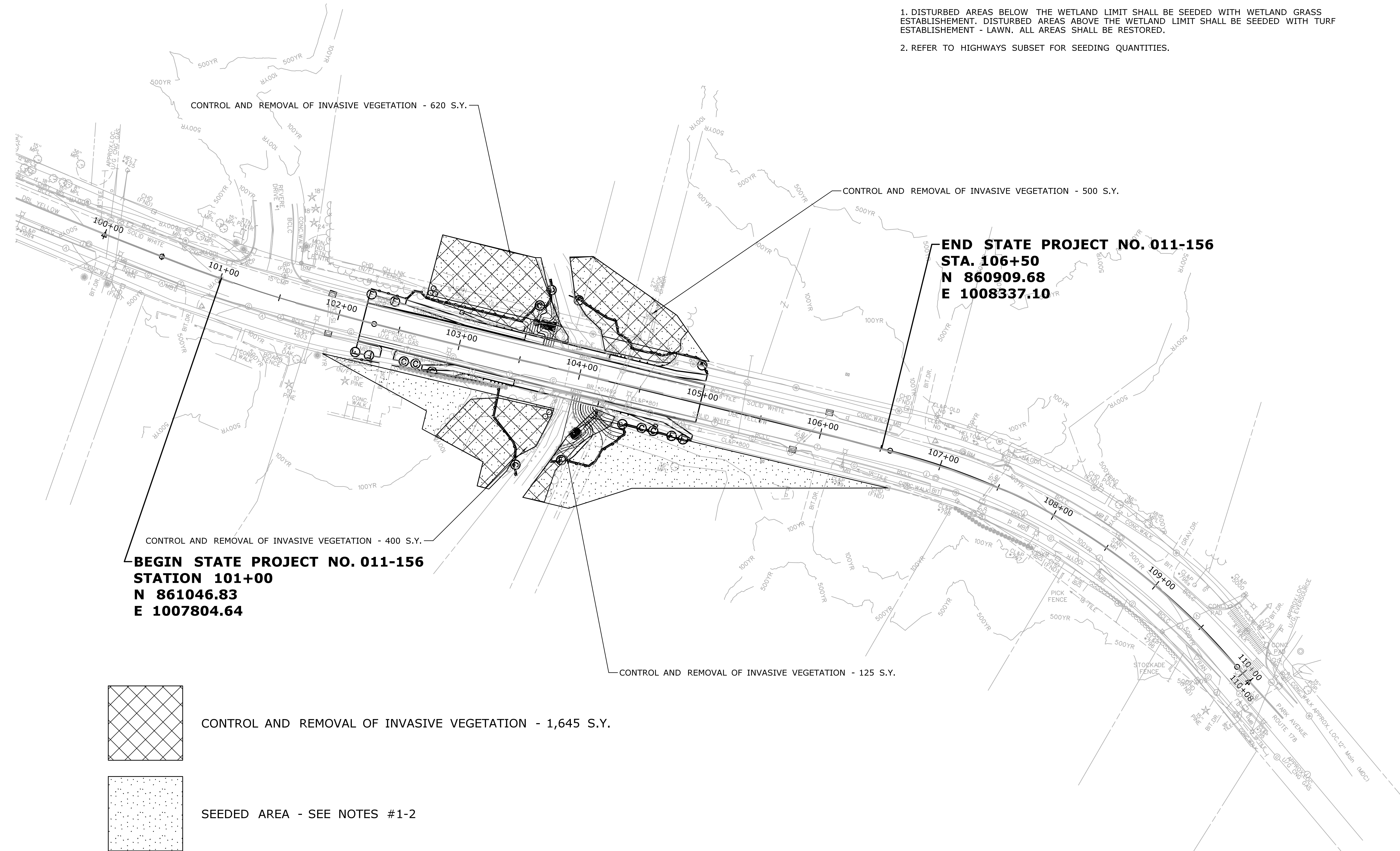
DRAWING NUMBER	DRAWING TITLE	DRAWING NUMBER	DRAWING TITLE
INX-01	INDEX SHEET		
LDS-01	LANDSCAPE PLAN		

THE DESIGN APPEARS TO CONFORM TO APPLICABLE CRITERIA. APPROVAL IS NOT TO BE CONSTRUED TO MEAN THAT ALL ASPECTS OF THE DESIGN HAVE BEEN PERSONALLY CHECKED BY THE UNDERSIGNED.


TRANSPORTATION PRINCIPAL ENGINEER

NOTES

1. DISTURBED AREAS BELOW THE WETLAND LIMIT SHALL BE SEEDED WITH WETLAND GRASS ESTABLISHMENT. DISTURBED AREAS ABOVE THE WETLAND LIMIT SHALL BE SEEDED WITH TURF ESTABLISHMENT - LAWN. ALL AREAS SHALL BE RESTORED.
2. REFER TO HIGHWAYS SUBSET FOR SEEDING QUANTITIES.



CONTROL AND REMOVAL OF INVASIVE VEGETATION - 1,645 S.Y.



SEEDED AREA - SEE NOTES #1-2

THE INFORMATION, INCLUDING ESTIMATED QUANTITIES OF WORK, SHOWN ON THESE SHEETS IS BASED ON LIMITED INVESTIGATIONS BY THE STATE AND IS IN NO WAY WARRANTED TO INDICATE THE CONDITIONS OF ACTUAL QUANTITIES OF WORK WHICH WILL BE REQUIRED.		DESIGNER/DRAFTER: MR	<p>STATE OF CONNECTICUT DEPARTMENT OF TRANSPORTATION</p>	SIGNATURE/ BLOCK: <i>Matthew Vail</i>	PROJECT TITLE: REPLACEMENT OF BRIDGE NO. 01489 CARRYING ROUTE 178 OVER BEAMANS BROOK	TOWN: BLOOMFIELD	PROJECT NO. 011-156
CHECKED BY: MV	SCALE IN FEET 0 40 80 SCALE 1"=40'	APPROVED BY:		DRAWING TITLE: LANDSCAPE PLAN		DRAWING NO. LDS-01	
REV. DATE REVISION DESCRIPTION SHEET NO.	Plotted Date: 7/6/2021	Filename: ...Landscape\0011_0156_LDS-01.dgn			SHEET NO. 06.02		