

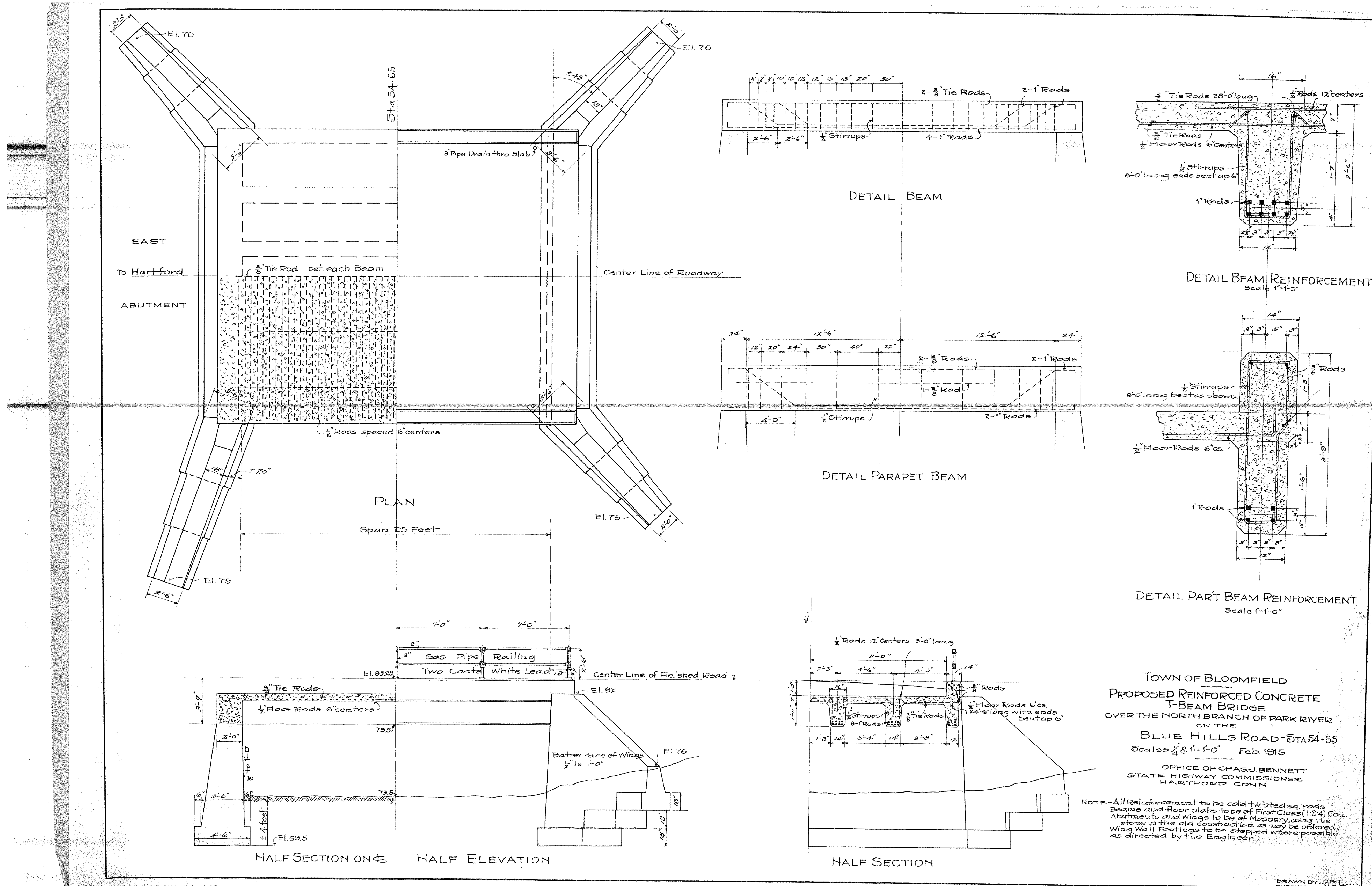
11 - EXISTING BRIDGE PLANS (FIO)

INDEX OF DRAWINGS

DRAWING NUMBER	DRAWING TITLE	DRAWING NUMBER	DRAWING TITLE
FIO-01	INDEX OF DRAWINGS		
FIO-02	BRIDGE DECK PLAN AND DETAILS		
FIO-03	BRIDGE ABUTMENT DETAILS		

FOR INFORMATION ONLY

			THE INFORMATION, INCLUDING ESTIMATED QUANTITIES OF WORK, SHOWN ON THESE SHEETS IS BASED ON LIMITED INVESTIGATIONS BY THE STATE AND IS IN NO WAY WARRANTED TO INDICATE THE CONDITIONS OF ACTUAL QUANTITIES OF WORK WHICH WILL BE REQUIRED.	 STATE OF CONNECTICUT DEPARTMENT OF TRANSPORTATION	SIGNATURE/ BLOCK: OFFICE OF ENGINEERING APPROVED BY:	PROJECT TITLE: REPLACEMENT OF BRIDGE NO. 01489, ROUTE 178 OVER BEAMANS BROOK	TOWN: BLOOMFIELD DRAWING TITLE: INDEX OF DRAWINGS	PROJECT NO. 0011-0156 DRAWING NO. FIO - 01 SHEET NO. 11.01	
REV.	DATE	REVISION DESCRIPTION		NOT TO SCALE					

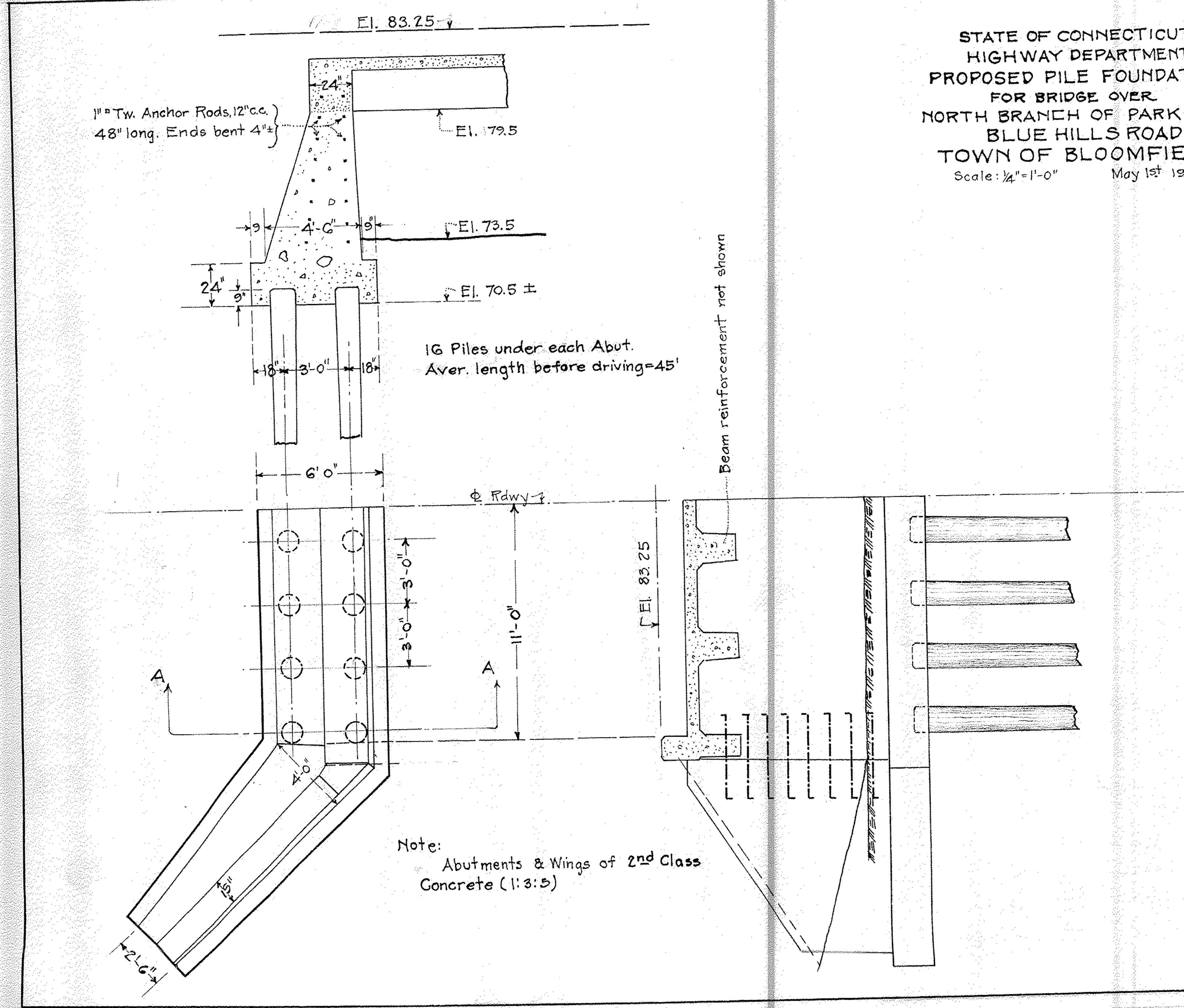


TOWN OF BLOOMFIELD
 PROPOSED REINFORCED CONCRETE
 T-BEAM BRIDGE
 OVER THE NORTH BRANCH OF PARK RIVER
 ON THE
 BLUE HILLS ROAD - STA 54+65
 Scales 1/4" & 1/8" = 1'-0" Feb. 1915
 OFFICE OF CHAS. J. BENNETT
 STATE HIGHWAY COMMISSIONER
 HARTFORD CONN.

NOTE - All Reinforcement to be cold twisted sq. rods
 Beams and floor slabs to be of First Class (1:2:4) Con.
 Abutments and Wings to be of Masonry, using the
 stone in the old construction, as may be ordered.
 Wing Wall Footings to be stepped where possible
 as directed by the Engineer.

FOR INFORMATION ONLY

THE INFORMATION, INCLUDING ESTIMATED QUANTITIES OF WORK, SHOWN ON THESE SHEETS IS BASED ON LIMITED INVESTIGATIONS BY THE STATE AND IS IN NO WAY WARRANTED TO INDICATE THE CONDITIONS OF ACTUAL QUANTITIES OF WORK WHICH WILL BE REQUIRED.			NOT TO SCALE		STATE OF CONNECTICUT DEPARTMENT OF TRANSPORTATION		SIGNATURE/ BLOCK: OFFICE OF ENGINEERING APPROVED BY:		PROJECT TITLE: REPLACEMENT OF BRIDGE NO. 01489, ROUTE 178 OVER BEAMANS BROOK		TOWN: BLOOMFIELD		PROJECT NO. 0011-0156	
REV. DATE REVISION DESCRIPTION									BRIDGE DECK PLAN AND DETAILS		DRAWING NO. FIO - 02		SHEET NO. 11.02	



STATE OF CONNECTICUT
 HIGHWAY DEPARTMENT
 PROPOSED PILE FOUNDATION
 FOR BRIDGE OVER
 NORTH BRANCH OF PARK RIVER
 BLUE HILLS ROAD
 TOWN OF BLOOMFIELD
 Scale: 1/4" = 1'-0" May 1st 1915.

16 Piles under each Abut.
 Aver. length before driving = 45'

Beam reinforcement not shown


Note:
 Abutments & Wings of 2nd Class
 Concrete (1:3:5)

FOR INFORMATION ONLY

REV.	DATE	REVISION DESCRIPTION
-	-	-
-	-	-
-	-	-
-	-	-
-	-	-
-	-	-
-	-	-
-	-	-
-	-	-

THE INFORMATION, INCLUDING ESTIMATED QUANTITIES OF WORK, SHOWN ON THESE SHEETS IS BASED ON LIMITED INVESTIGATIONS BY THE STATE AND IS IN NO WAY WARRANTED TO INDICATE THE CONDITIONS OF ACTUAL QUANTITIES OF WORK WHICH WILL BE REQUIRED.

NOT TO SCALE



SIGNATURE/
 BLOCK:
 OFFICE OF ENGINEERING
 APPROVED BY:

PROJECT TITLE:
REPLACEMENT OF BRIDGE NO. 01489, ROUTE 178 OVER BEAMANS BROOK

TOWN:
BLOOMFIELD
 DRAWING TITLE:
BRIDGE ABUTMENT DETAILS

PROJECT NO.
0011-0156
 DRAWING NO.
FIO - 03
 SHEET NO.
11.03