

| SYMBOL | FIELD SUMMARY | SYMBOL | FIELD SUMMARY | SYMBOL | FIELD SUMMARY |
|--------|---------------------------|--------|---------------------------|--------|---------------|
| | JOINT POLE | | JOINT POLE WITH ULTRALONG | | POWER POLE |
| | POWER POLE WITH ULTRALONG | | TELEPHONE POLE | | CATH POLE |
| | STRIP POLE | | STEEL POLE | | |

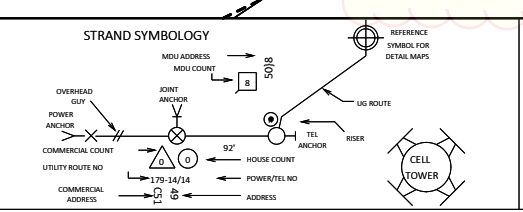
| SYMBOL | FIELD SUMMARY |
|--------|---------------|
| | RING BLOCK |
| | RING CUT |

| SYMBOL | FIELD SUMMARY |
|--------|---------------|
| | NODE BLOCK |
| | NODE |

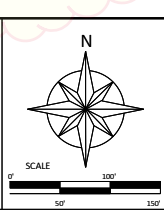
| SYMBOL | FIELD SUMMARY |
|--------|---------------|
| | FIBER COUNT |

| SYMBOL | FIELD SUMMARY |
|--------|---------------|
| | FIBER LABEL |

| SYMBOL | FIELD SUMMARY |
|--------|--------------------|
| | STRAND SYMBOLOLOGY |



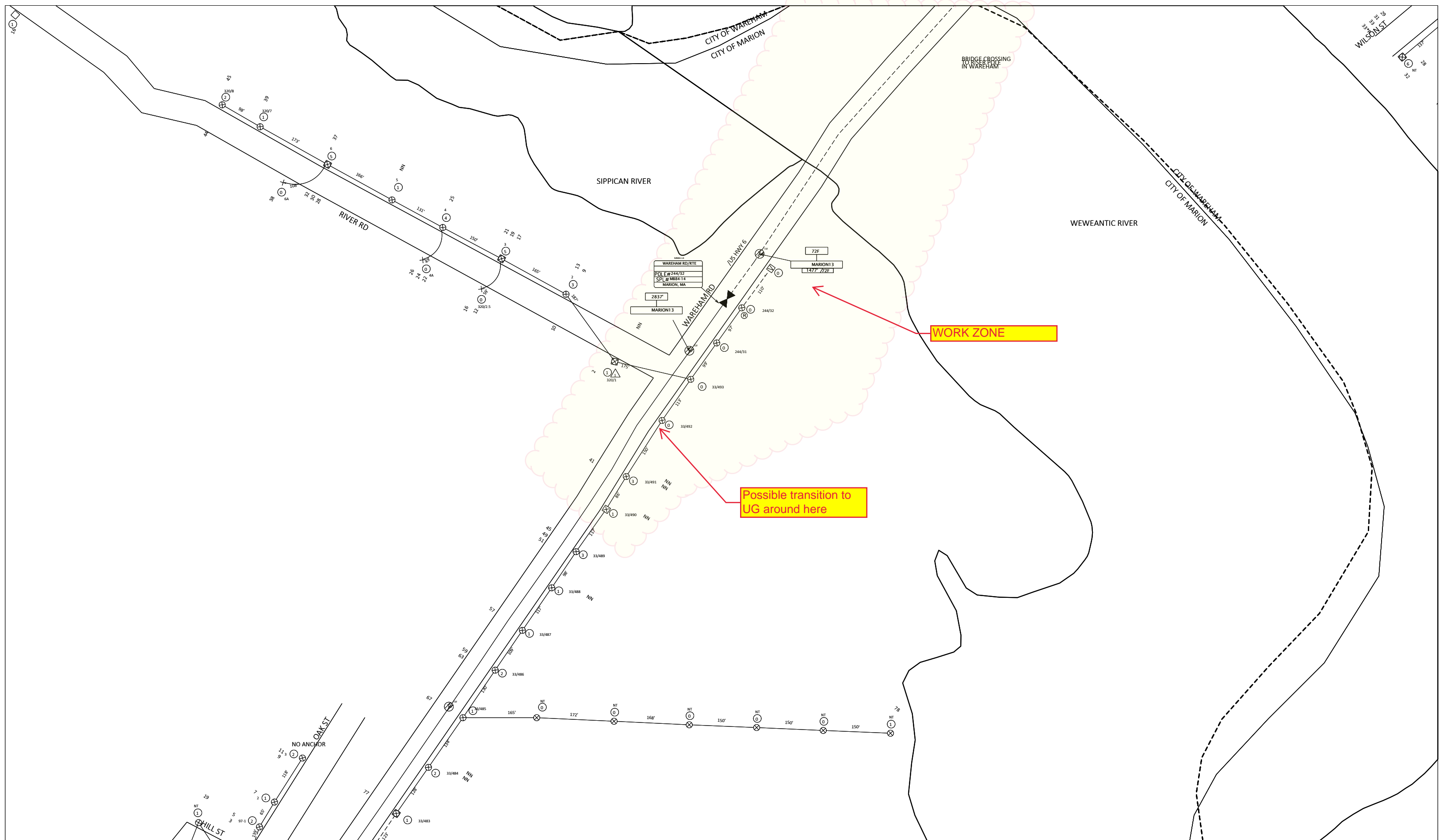
2022-04-19



| | | |
|---------|---------|---------|
| 258-558 | 258-559 | 258-560 |
| 257-558 | 257-559 | 257-560 |
| 256-558 | 256-559 | 256-560 |

LOCATION: Marion, MA
Wareham, MA

MAP: 257-559



| SYMBOL | POLE SYMBOL | SYMBOL | AERIAL SYMBOL | SYMBOL | POLE SYMBOL |
|--------|-----------------------|--------|---------------|--------|-------------|
| ⊗ | JOINT POLE | ■ | LOCK BOX | □ | POLE |
| ⊗ | JOINT POLE NETWORK | □ | WALL | □ | UNDERGROUND |
| ⊗ | POSSIBLE POLE NETWORK | □ | MANHOLE | ● | ROAD BOX |
| ⊗ | TELEPHONE POLE | □ | ROAD BOX | ○ | ROAD BOX |
| ⊗ | GUY POLE | □ | | ○ | |
| ⊗ | WIND POLE | □ | | ○ | |
| ⊗ | STREET POLE | □ | | ○ | |

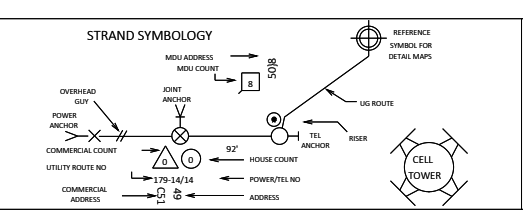
| SPLICE BLOCK | |
|------------------------|-------|
| 1 | POLE# |
| 2 | SPL# |
| 1) ST. NAME W/ ADDRESS | |
| 2) TOWN, STATE NAME | |

| RING BLOCK | |
|------------------------|----------|
| 1 | RING CUT |
| 2 | POLE# |
| 3 | SPL# |
| 1) ST. NAME W/ ADDRESS | |
| 2) TOWN, STATE NAME | |

| NODE BLOCK | |
|------------------------|-------|
| 1 | POLE# |
| 2 | NODE# |
| 1) ST. NAME W/ ADDRESS | |
| 2) TOWN, STATE NAME | |
| 3) PGTL | |

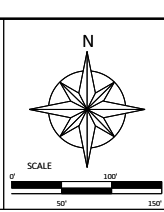
| FIBER COUNT | |
|-------------|-------------|
| 1 | FIBER COUNT |

| FIBER LABEL | |
|-------------|---------------|
| 1 | SHATH FOOTAGE |
| 2 | BUNDLE ID |



2022-05-14

COMCAST



| | | |
|---------|---------|---------|
| 257-558 | 257-559 | 257-560 |
| 256-558 | 256-559 | 256-560 |
| 255-558 | 255-559 | 255-560 |

LOCATION: Marion, MA
Wareham, MA

MAP: 256-559