




1:2400 1"=200' 400'

[illegible]

CONNECTICUT
DEPARTMENT OF
TRANSPORTATION

REHABILITATION OF BRIDGE NO. 06772 CARRYING ROUTE 63 OVER STRAITSVILLE BROOK

NAUGATUCK

EVERSOURCE

0087-0148	SH
-----------	----

DRAWING NO.:
OU-04

SHEET NO.:
09.04

LASTED SAVED BY: SoltsysJ FILE NAME: C:\Users\soltsysj\State of Connecticut\0087-0148 - Design\Bridge\Contract_Plans\FDP\09-Overhead_Uilities_FIO\OU-XX_XX.dgn
PLOTTED DATE: 5/7/2025

REV.	DATE	REVISION DESCRIPTION

SIGNATURE BLOCK:	
FOR INFORMATION ONLY	
DESIGNER/DRAFTER: JJS	CHECKED BY: NJM

NOT TO SCALE



CONNECTICUT
DEPARTMENT OF
TRANSPORTATION

PROJECT TITLE:
REHABILITATION OF BRIDGE NO. 06772 CARRYING ROUTE 63 OVER STRAITSVILLE BROOK

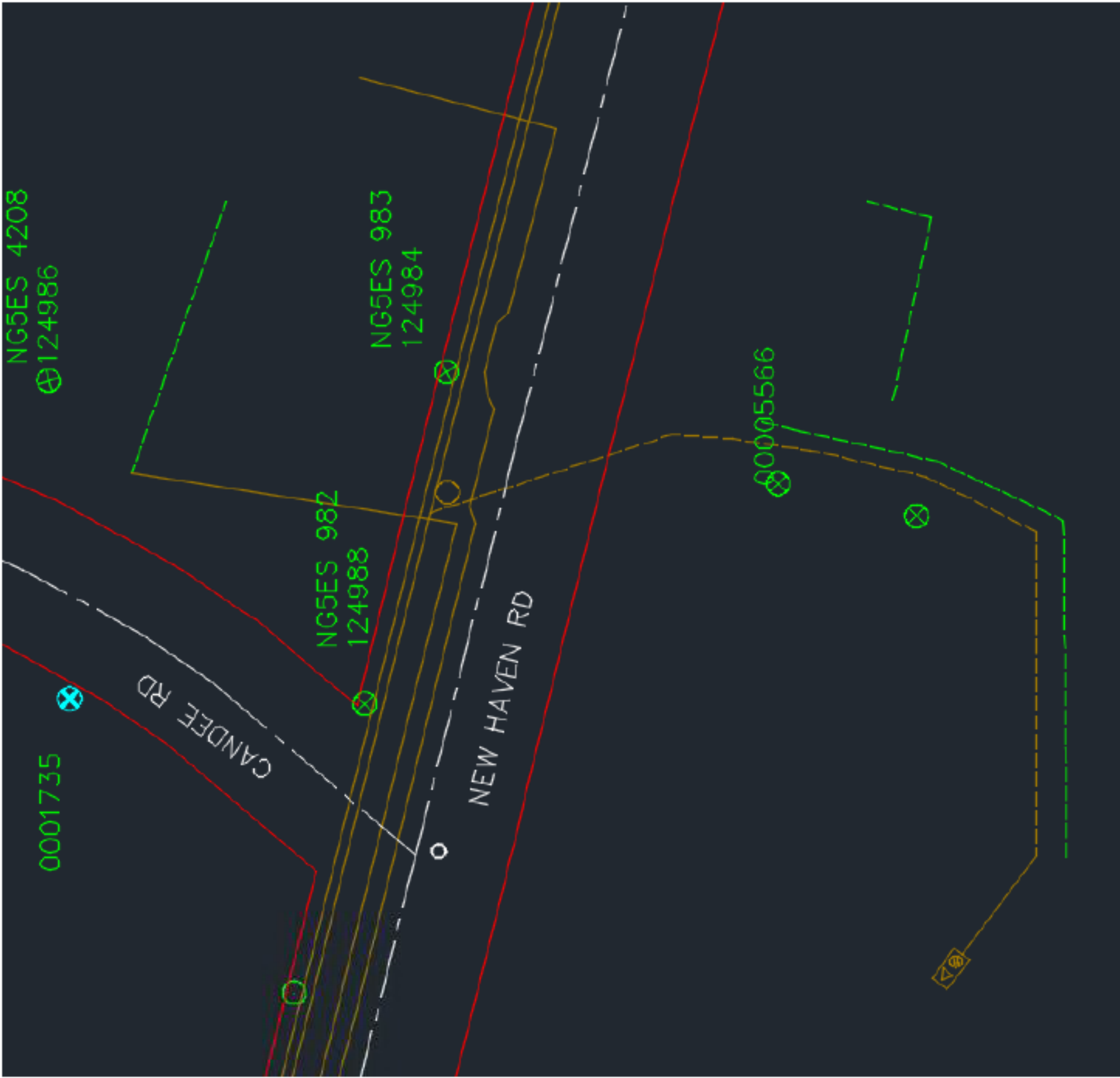
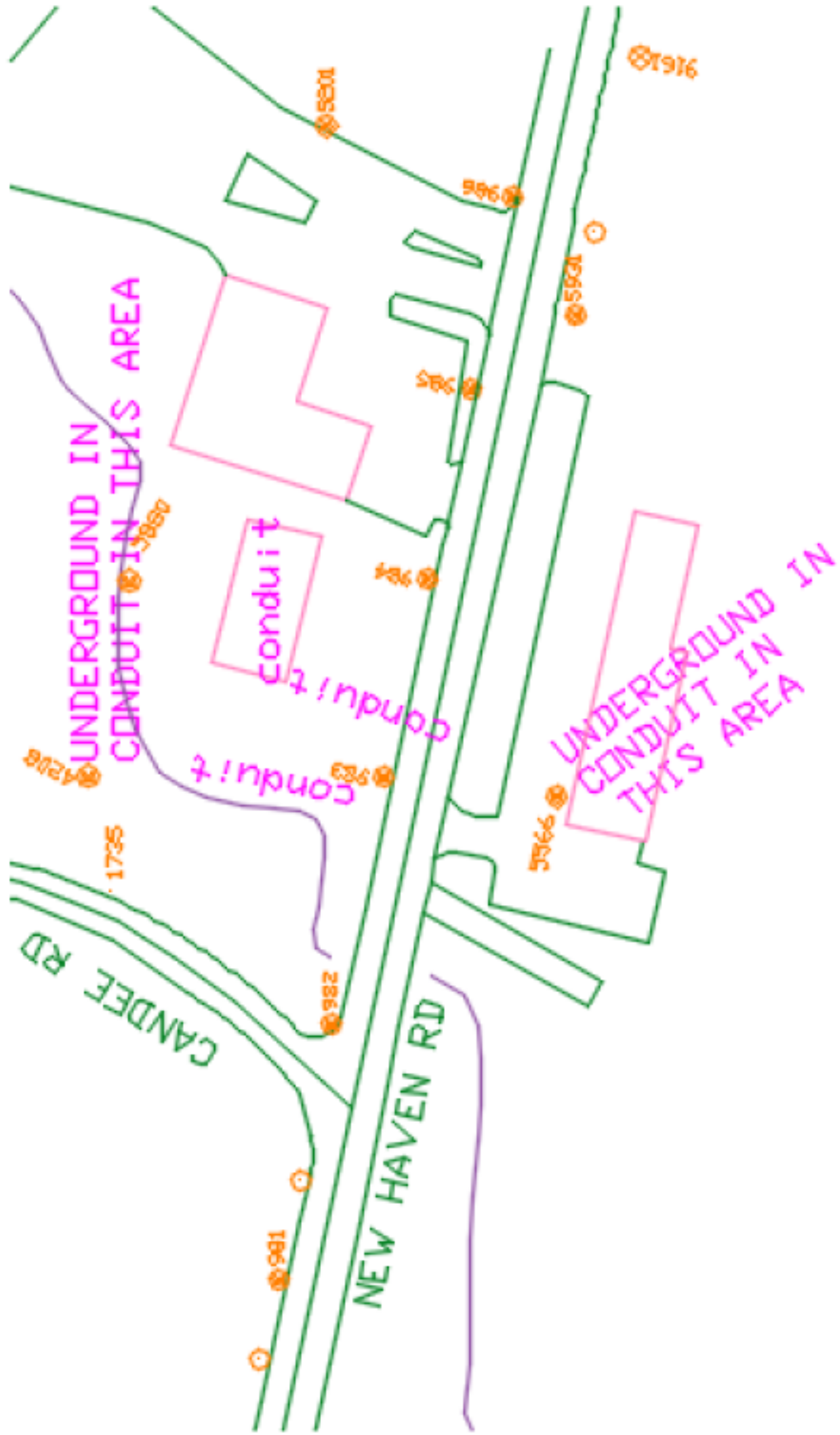
TOWN(S):
NAUGATUCK

DRAWING TITLE:
FRONTIER

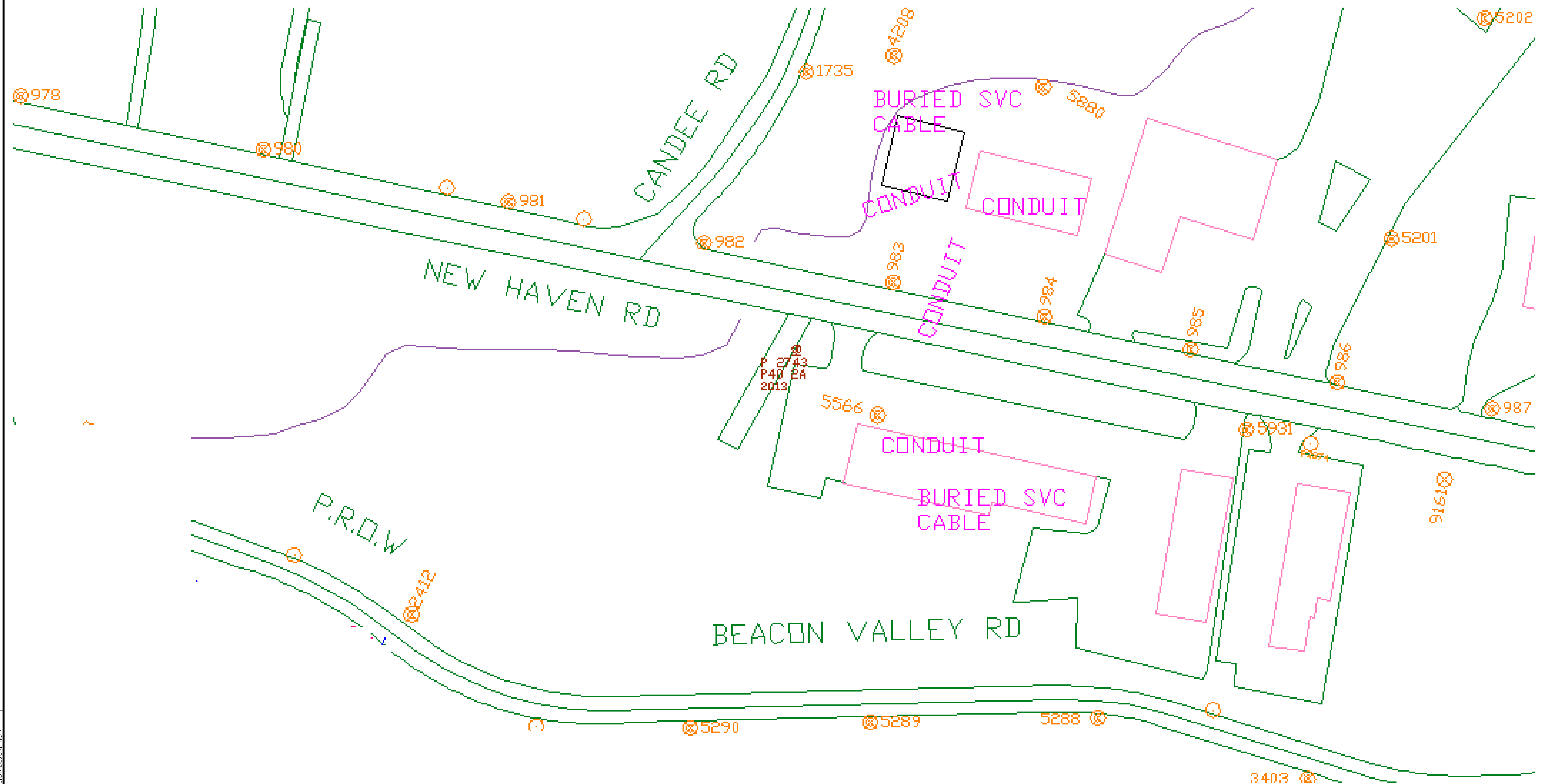
PROJECT NO.:	DRAWING NO.:
0087-0148	OU-06
	SHEET NO.:
	09.06

LASTED SAVED BY: SolhysJ FILE NAME: C:\Users\solhysj\State of Connecticut\0087-0148 - Design\Bridge\Contract_Plans\FDP\09-Overhead_Utillities_FIO\OU-XX_XX.dgn
PLOTTED DATE: 5/7/2025

NAUGATUCK: INTX 87-222 ROUTE 63 (NEW HAVE ROAD) AT CANDEE ROAD



THIS AREA IS FED BY AERIAL CABLE. NO MANHOLES FOUND. CONDUIT IS PRESENT WHERE BURIED SERVICE CABLES ARE NOTED.

[illegible]

SIGNATURE BLOCK:

FOR INFORMATION ONLY

NOT TO SCALE



CONNECTICUT
DEPARTMENT OF
TRANSPORTATION

PROJECT TITLE:

**REHABILITATION OF BRIDGE NO. 06772 CARRYING ROUTE
63 OVER STRAITSVILLE BROOK**

TOWN(S): **NAUGATUCK**

DRAWING TITLE:

FRONTIER

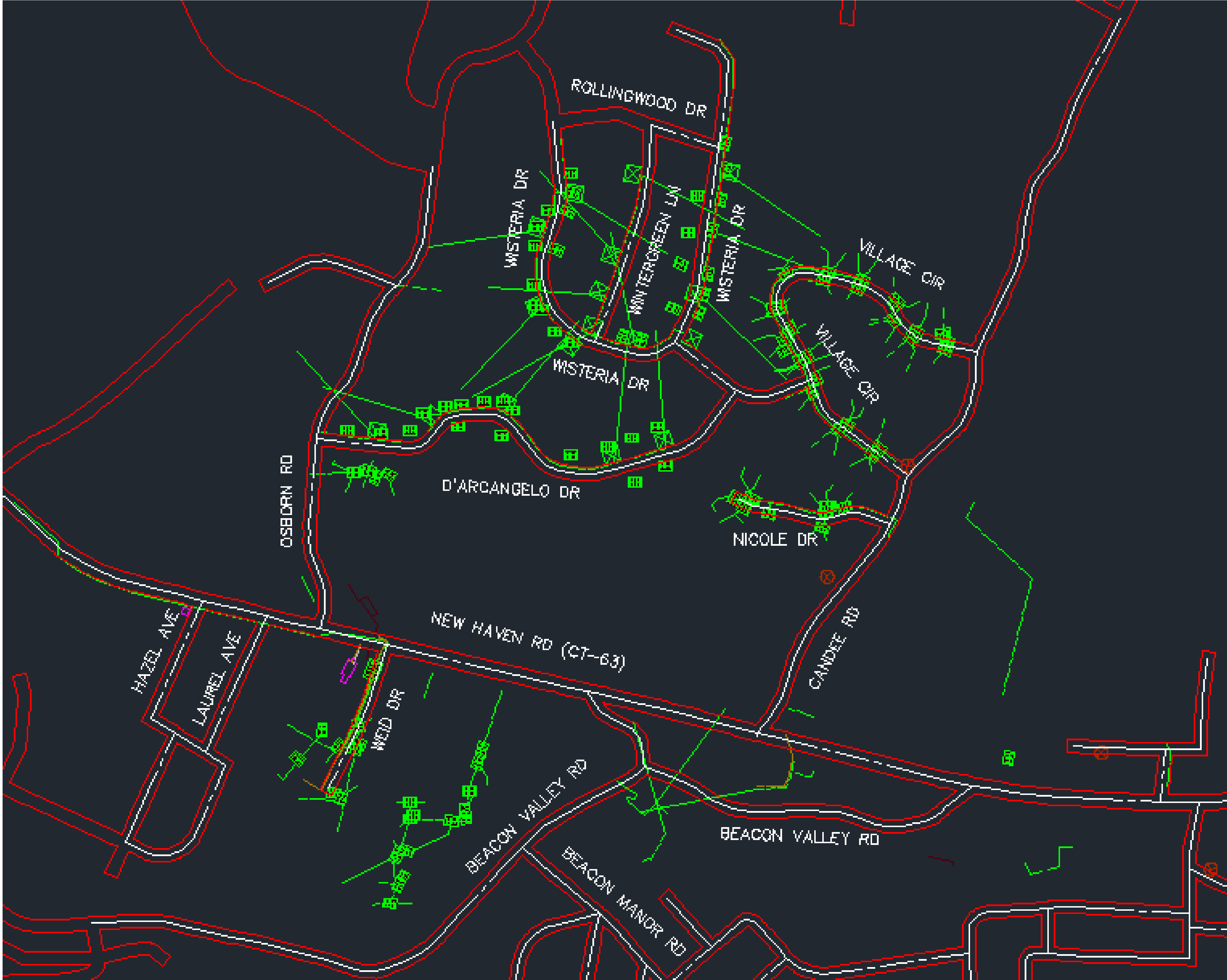
PROJECT NO.:	D
0087-0148	S

DRAWING NO.:
OU-07

SHEET NO.:
09.07

LASTED SAVED BY: SollysJ FILE NAME: C:\Users\sollys\State of Connecticut\0087-0148 - Design\Bridge\Contract_Plans\FDP\09-Overhead_Utilityies_FIO\OU-XX_XX.dgn
PLOTTED DATE: 5/7/2025

GREEN LINES REPRESENT BURIED SERVICE CABLES, SHOWN TO DEPICT WHICH SIDE OF THE ROAD THEY ARE LOCATED ON.



REV.	DATE	REVISION DESCRIPTION

SIGNATURE BLOCK: FOR INFORMATION ONLY		 CONNECTICUT DEPARTMENT OF TRANSPORTATION	PROJECT TITLE: REHABILITATION OF BRIDGE NO. 06772 CARRYING ROUTE 63 OVER STRAITSVILLE BROOK	TOWN(S): NAUGATUCK	DRAWING TITLE: FRONTIER	PROJECT NO.: 0087-0148	DRAWING NO.: OU-08
DESIGNER/DRAFTER: JJS	CHECKED BY: NJM						SHEET NO.: 09.08

LASTED SAVED BY: soltysj FILE NAME: C:\Users\soltysj\State of Connecticut\0087-0148 - Design\Bridge\Contract_Plans\FDP\09-Overhead_Utillities_RO\OU-XX_XX.dgn
PLOTTED DATE: 5/7/2025