CROSS SECTIONS

SCALE 1 INCH = 5 FEET

FORM NO. ENG. 13 ED. 4-73

F. HW. A. REGION NO.	STATE	TOWN	FED. AID PROJ. NO.	PROJ. NO.	YEAR	ROUTE NO.	SHEET NO.	TOTAL SHEETS
1	CONN.							

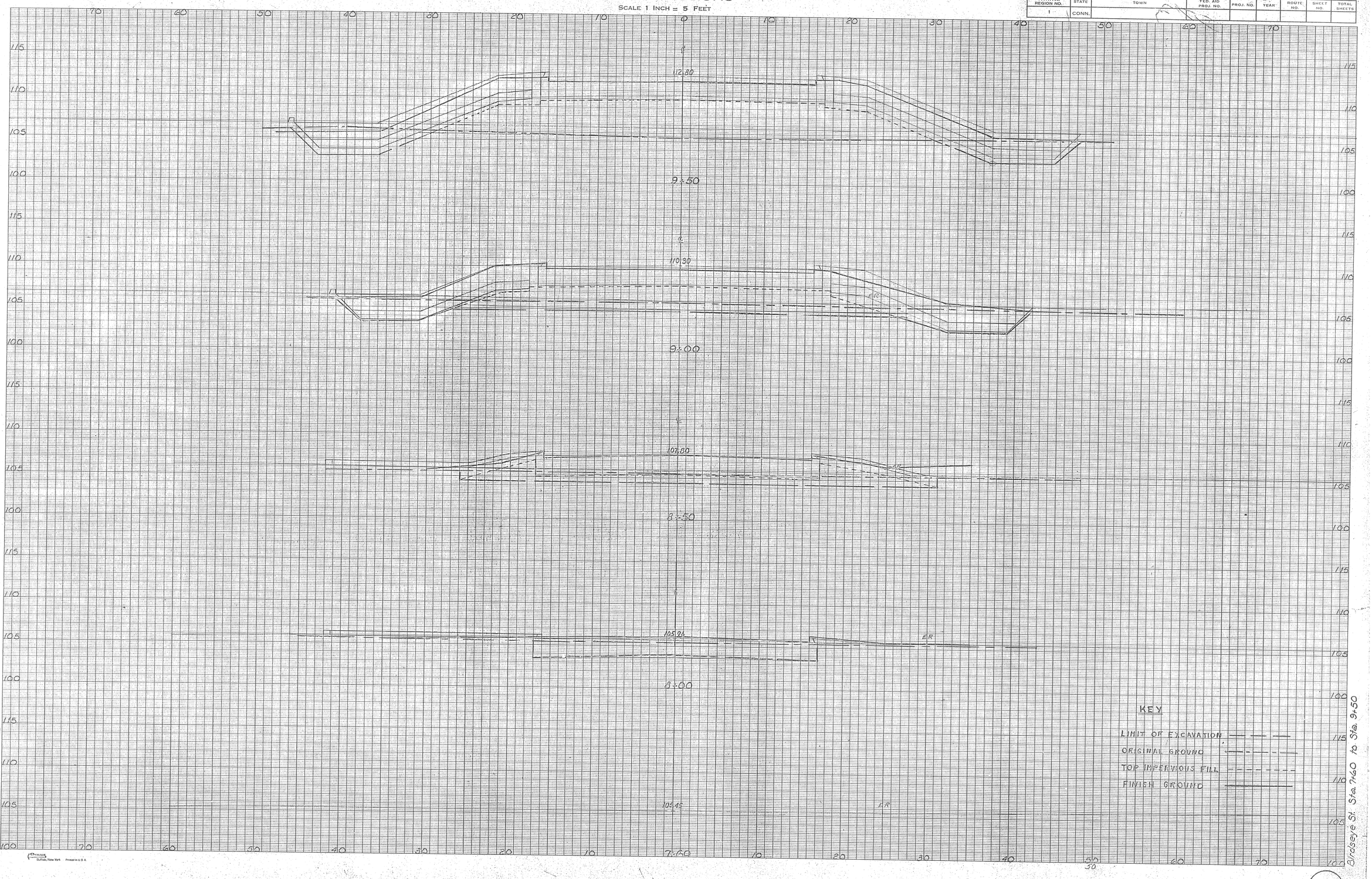

NOTE BOOK NO. _____

Ground Surface Plotted by _____
" " Checked by _____
Template Sections Plotted by _____
" " Checked by _____
Areas by _____
" Checked by _____

Final Sections Plotted by _____
" " Checked by _____
Final Areas by _____
" " Checked by _____
Quantity Transferred by _____

Buffalo, New York Printed in U.S.A.

FORM NO. ENG. 13 ED. 4-73

F. HW. A. REGION NO.	STATE	TOWN	FED. AID PROJ. NO.	PROJ. NO.	YEAR	ROUTE NO.	SHEET NO.	TOTAL SHEETS
1	CONN.							

CROSS SECTIONS

SCALE 1 INCH = 5 FEET

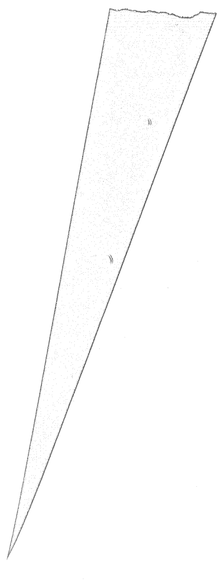

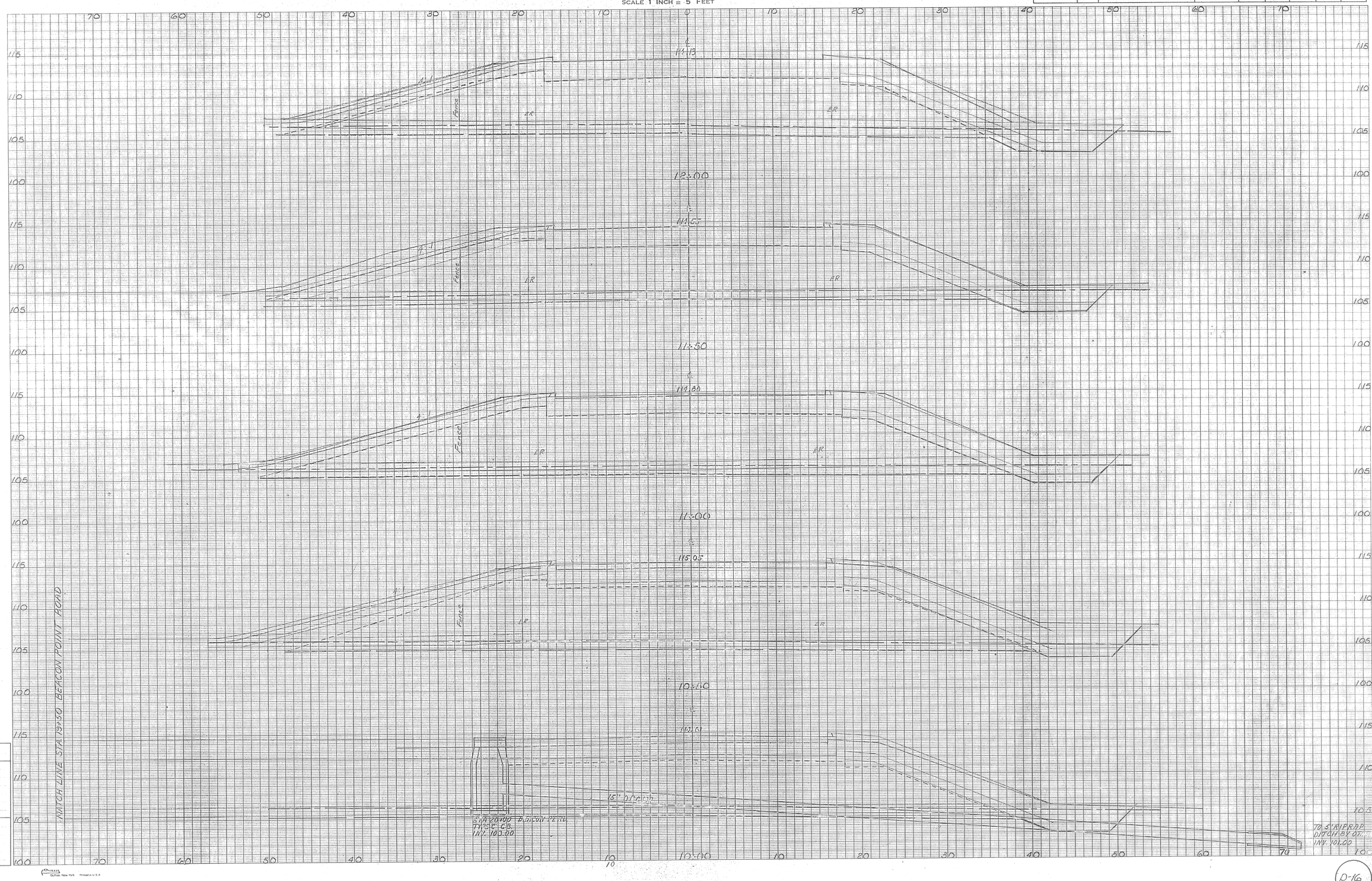

NOTE BOOK NO.	
Ground Surface Plotted by	
" " Checked by	
Template Sections Plotted by	
" " Checked by	
Areas by	
" Checked by	
Final Sections Plotted by	
" " Checked by	
Final Areas by	
" " Checked by	
Quantity Transferred by	

Printed in U.S.A.

D-16

CROSS SECTIONS

SCALE 1 INCH = 5 FEET

FORM NO. ENG. 53 ED. 4/73

F.H.W.A. REGION NO.	STATE	TOWN	FED. AID PROJ. NO.	PROJ. NO.	YEAR	ROUTE NO.	SHEET NO.	TOTAL SHEETS
1	CONN.							

70 60 50 40 30 20 10 0 10 20 30 40 50 60 70

115 110 105 100 115 110 105 100 115 110 105 100 115 110 105 100

11+15 — 4:1 — FENCE — EP — EP

12+00 — 4:1 — FENCE — EP — EP

11+50 — 4:1 — FENCE — EP — EP

11+80 — 4:1 — FENCE — EP — EP

11+00 — FENCE — EP — EP

11+05 — FENCE — EP — EP

10+50 — EP — EP

10+00 — 15" RCCMP — STANDARD MANHOLE TYPE "C" INV. 100.00 — 70.5' RIPRAP BY OTHERS INV. 99.00

MATCH LINE STATION 10+00 TO STA 12+00 BROOKSIDE ST.

NOTE BOOK NO.	
Ground Surface Plotted by	
" Checked by	
Template Sections Plotted by	
Checked by	
Areas by	
" Checked by	
Final Sections Plotted by	
Checked by	
Final Areas by	
" Checked by	
Quantity Transferred by	

D-16

CROSS SECTIONS

SCALE 1 INCH = 5 FEET

FORM NO. ENG. 13 ED. 4-73

F.HW.A. REGION NO.	STATE	TOWN	FED. AID PROJ. NO.	PROJ. NO.	YEAR	ROUTE NO.	SHEET NO.	TOTAL SHEETS
1	CONN.							

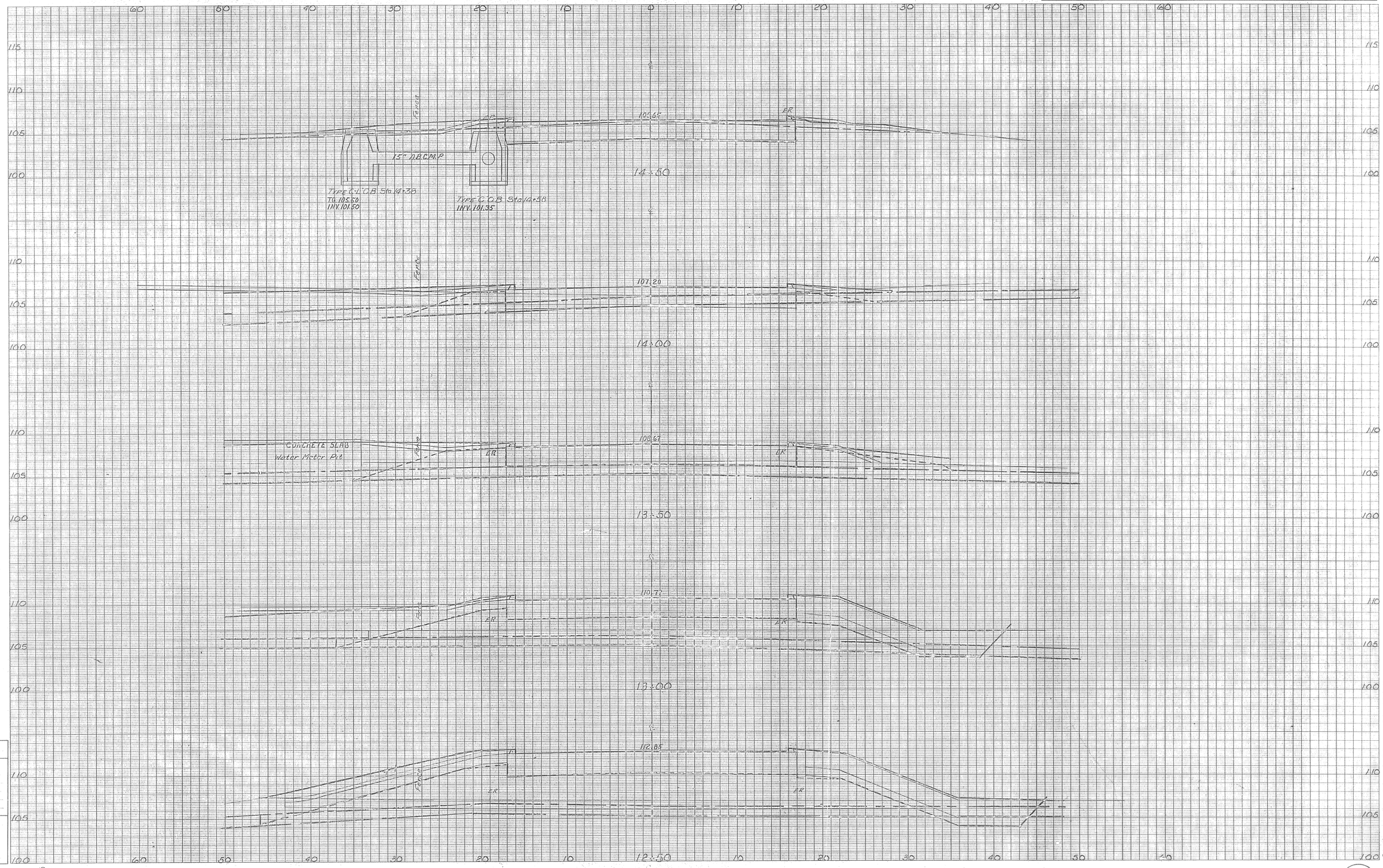

NOTE BOOK NO. .....

Ground Surface Plotted by .....
" " Checked by .....
Template Sections Plotted by .....
" " Checked by .....
Areas by .....
" Checked by .....

Final Sections Plotted by .....
" " Checked by .....
Final Areas by .....
" " Checked by .....
Quantity Transferred by .....

Buffalo, New York Printed in U. S. A.

D-17

CROSS SECTIONS

SCALE 1 INCH = 5 FEET

FORM NO. ENG. 13 ED. 4-73

F. HW. A. REGION NO.	STATE	TOWN	FED. AID PROJ. NO.	PROJ. NO.	YEAR	ROUTE NO.	SHEET NO.	TOTAL SHEETS
1	CONN.							

50 40 30 20 10 0 10 20 30 40 50

115 110 105 100

Sta 16+50

ER

108.00

Sta 16+00

ER

107.00

107.48

Sta 15+50

106.50

Type C.I.C.B. Inv. 101.40 I.O. 104.20

15" ABCMP

Type "C" C.B. Inv. 101.20

18" ABCMP

Sta 15+00

18" ABCMP

Type "C" C.B. Sta 14+89 Inv. 101.20

Type "C" C.B. Inv. 101.20

MH by Others Inv. 101.00

Bridgeye St. Sta 15+00 to Sta 16+50

NOTE BOOK NO.	
Ground Surface Plotted by	
" " Checked by	
Template Sections Plotted by	
" " Checked by	
Areas by	
" Checked by	
Final Sections Plotted by	
" " Checked by	
Final Areas by	
" " Checked by	
Quantity Transferred by	

Buffalo, New York Printed in U.S.A.

D-18

CROSS SECTIONS

SCALE 1 INCH = 5 FEET

FORM NO. ENG. 13 ED. 4-73

F.HW.A. REGION NO.	STATE	TOWN	FED. AID PROJ. NO.	PROJ. NO.	YEAR	ROUTE NO.	SHEET NO.	TOTAL SHEETS
1	CONN.							

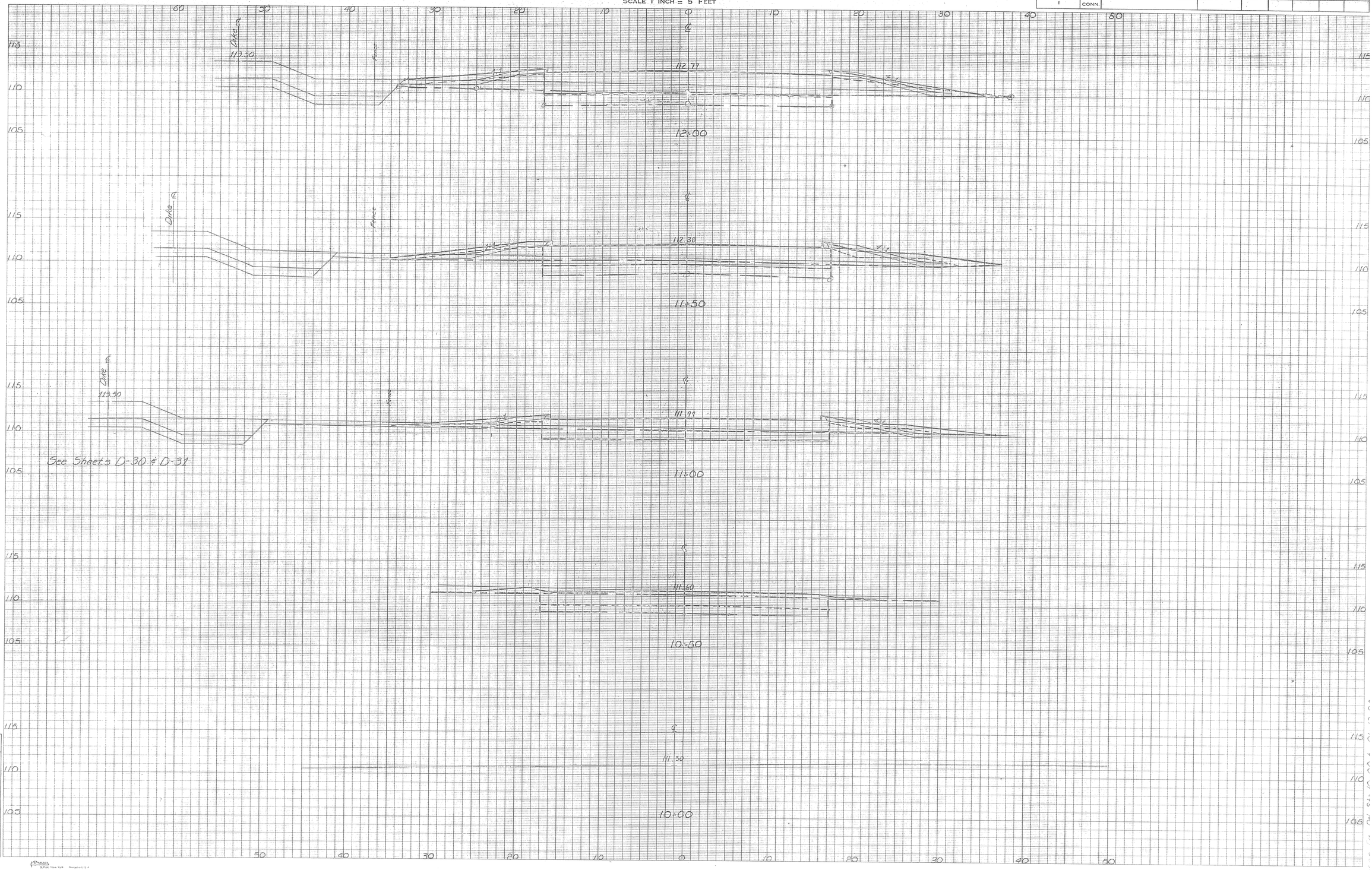

NOTE BOOK NO.

Ground Surface Plotted by
Checked by
Template Sections Plotted by
Checked by
Areas by
Checked by

Final Sections Plotted by
Checked by
Final Areas by
Checked by
Quantity Transferred by

Buffalo, New York Printed in U.S.A.

FORM NO. ENG. 13 ED. 4-73

F. HW. A. REGION NO.	STATE	TOWN	FED. AID PROJ. NO.	PROJ. NO.	YEAR	ROUTE NO.	SHEET NO.	TOTAL SHEETS
1	CONN.							

CROSS SECTIONS

SCALE 1 INCH = 5 FEET

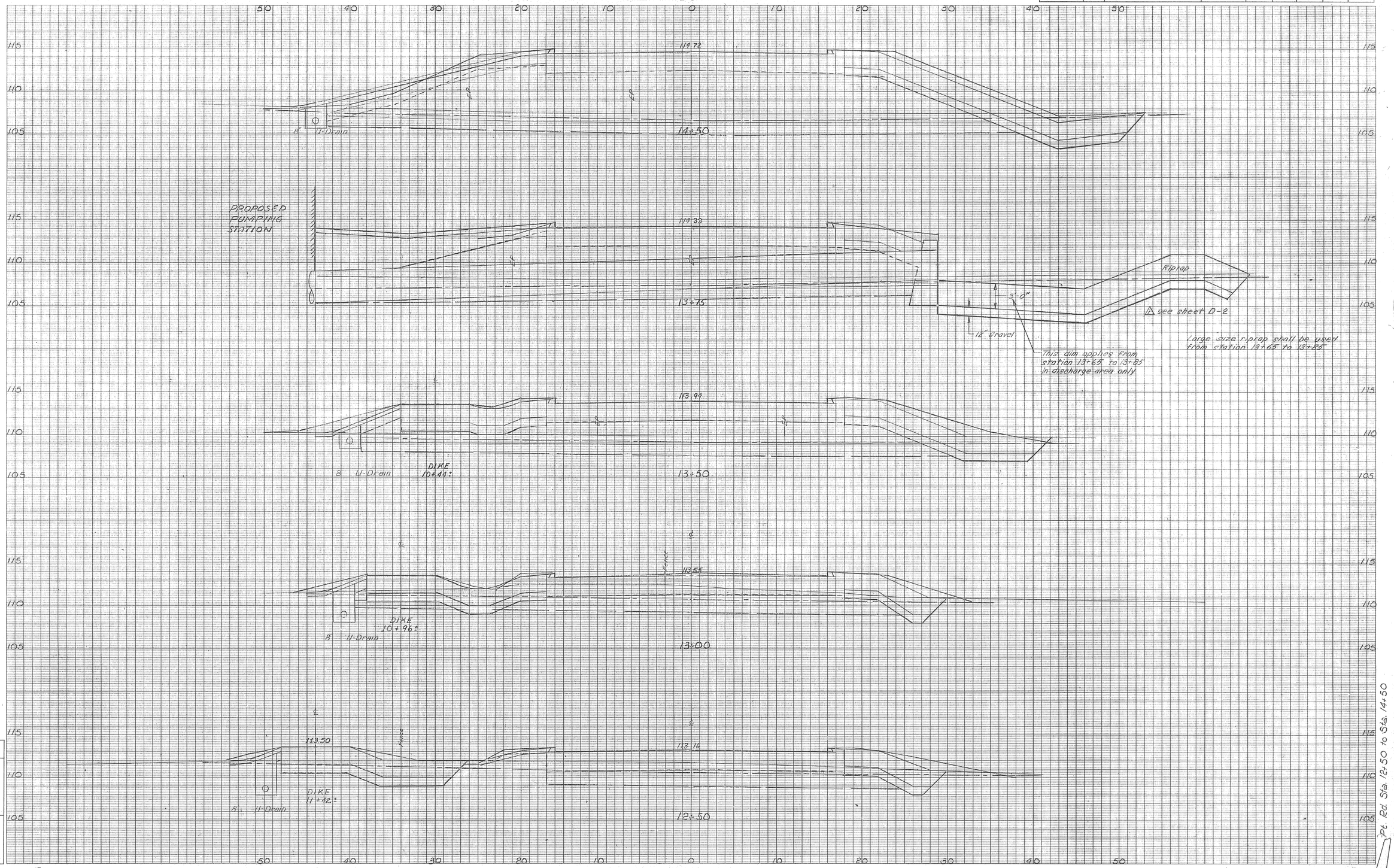

NOTE BOOK NO. _____

Ground Surface Plotted by _____
" " Checked by _____
Template Sections Plotted by _____
" " Checked by _____
Areas by _____
" Checked by _____

Final Sections Plotted by _____
" " Checked by _____
Final Areas by _____
" " Checked by _____
Quantity Transferred by _____

Printed in U.S.A.

D-20

FORM NO. ENG. 13 ED. 4-73

F. HW. A. REGION NO.	STATE	TOWN	FED. AID PROJ. NO.	PROJ. NO.	YEAR	ROUTE NO.	SHEET NO.	TOTAL SHEETS
1	CONN.							

CROSS SECTIONS

SCALE 1 INCH = 5 FEET

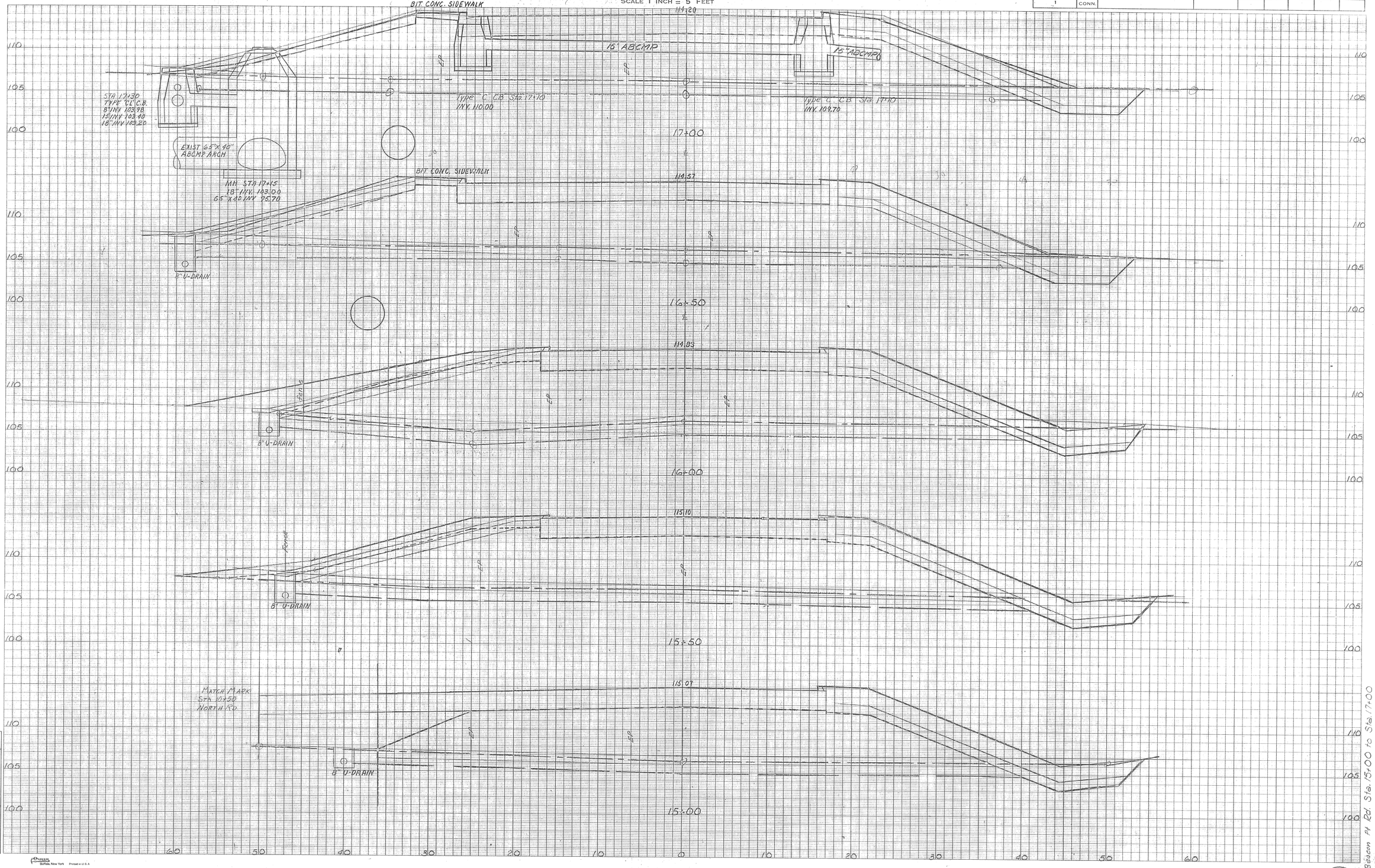

NOTE BOOK NO.
Ground Surface Plotted by
" " Checked by
Template Sections Plotted by
" " Checked by
Areas by
" Checked by
Final Sections Plotted by
" " Checked by
Final Areas by
" " Checked by
Quantity Transferred by

Dietzgen Buffalo, New York Printed in U.S.A.

Beacon Ave 2nd Sta 15+00 to Sta 17+00

D-21

FORM NO. ENG. 13 ED. 4-73

F.HW.A. REGION NO.	STATE	TOWN	STATE AID PROJ. NO.	PROJ. NO.	YEAR	ROUTE NO.	SHEET NO.	TOTAL SHEETS
1	CONN.							

CROSS SECTIONS

SCALE 1 INCH = 5 FEET

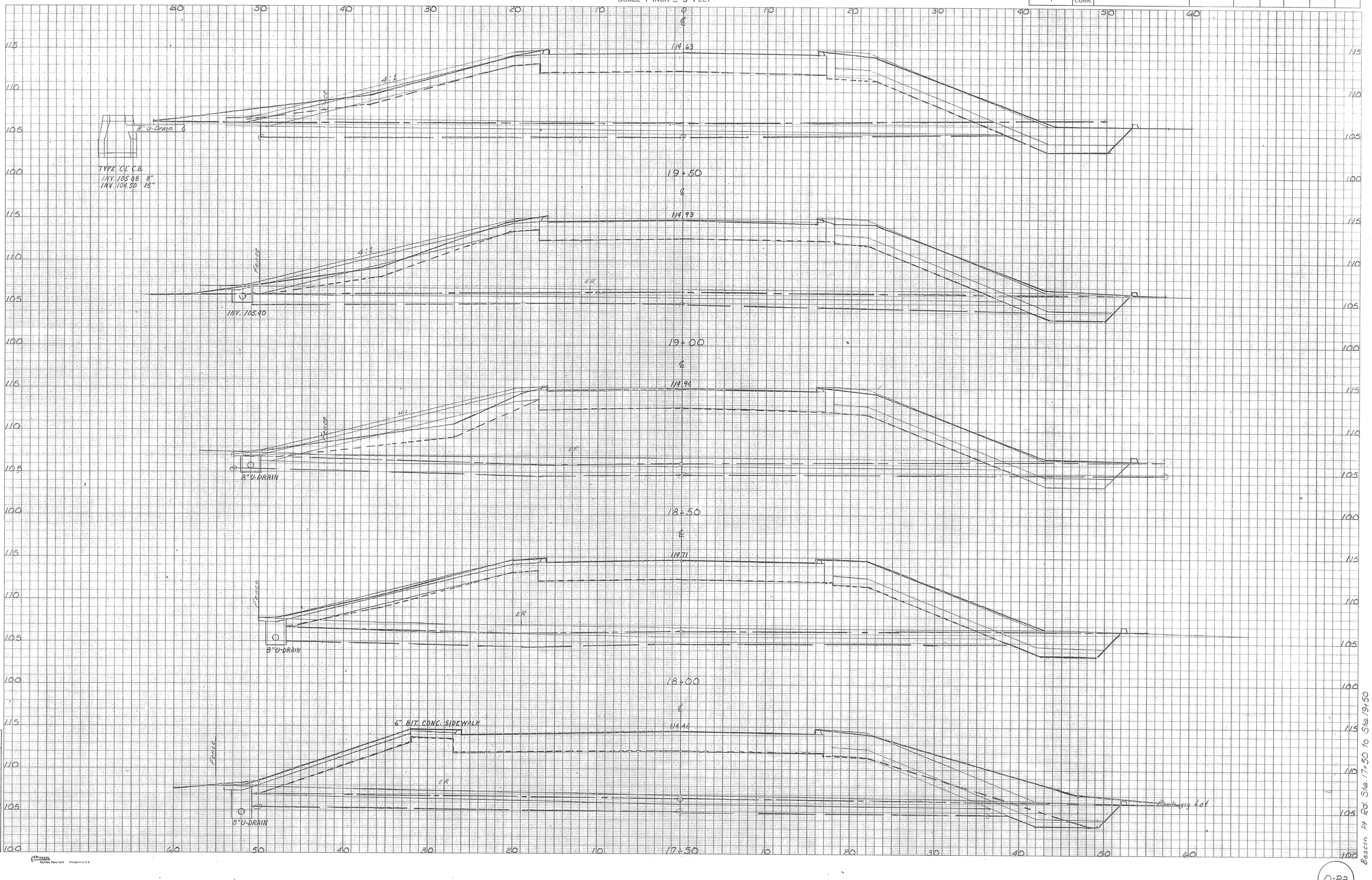

Beacon Pl. Sta. 17+50 to Sta. 19+50

NOTE BOOK NO.	
Ground Surface Plotted by	
" " Checked by	
Template Sections Plotted by	
" " Checked by	
Areas by	
" Checked by	
Final Sections Plotted by	
" " Checked by	
Final Areas by	
" " Checked by	
Quantity Transferred by	

ADAMS Buffalo, New York Printed in U.S.A.

D-22