



Date July 3, 2025

Town of Old Saybrook & The Point, LLC  
302 Main Street  
Old Saybrook, CT 06475

SUBJECT: 202503154-COP  
145 & Lot 42-2 College Street, Old Saybrook CT

Dear Ms. Jennifer Donahue:

Please find attached a copy of your subject license and relevant enclosures which are being issued pursuant to your application of April 10, 2025. Your attention is directed to the conditions of the license. All work must conform to that which is specifically authorized.

Any work in regulated areas of the State which has not been authorized by a valid license is a violation of state law and subject to enforcement action by the Department of Energy & Environmental Protection and the Office of the Attorney General.

Your initiation of authorized activities will be relied upon as your agreement to comply with the terms and conditions of the license.

If you have not already done so, you should contact your local Planning and Zoning Office and the U. S. Army Corps of Engineers to determine local and federal permit requirements on your project, if any. Write the Corps' New England District, Regulatory Branch, 696 Virginia Road, Concord, MA 01742-2751; <http://www.nae.usace.army.mil/> or call 1-800-343-4789.

If you should have any questions or concerns, please contact Maeve Rourke, (860) 424-3659, [maeve.rourke@ct.gov](mailto:maeve.rourke@ct.gov).

Sincerely,

\_\_\_\_\_  
Maeve Rourke, Analyst  
Land & Water Resources Division  
Bureau of Water Protection & Land Reuse

Encl(s): LWRD General Conditions ; Land Record Filing ; Site Plan Set ; Compliance Certification Form

cc: File 202503154-COP

cc (via email): Town of Old Saybrook & The Point, LLC [Jennifer.Donahue@oldsaybrookct.gov](mailto:Jennifer.Donahue@oldsaybrookct.gov)  
Christina Fluckiger, [christina@coastlineconsulting.com](mailto:christina@coastlineconsulting.com)



**Connecticut Department of Energy and Environmental Protection License\***

**Certificate of Permission**

<b>Licensee(s):</b>	Town of Old Saybrook	The Point, LLC
<b>Licensee Address(s):</b>	302 Main Street Old Saybrook, CT 06475	PO Box 477 Mystic, CT 06355
<b>License Number(s):</b>	202503154-COP	
<b>Municipality:</b>	Old Saybrook	
<b>Project Description:</b>	Shoreline structure repair and public access walkway.	
<b>Project Address/Location:</b>	145 & Lot 42-2 College Street	
<b>Waters:</b>	Connecticut River	
<b>Authorizing CT Statute(s) and/or Federal Law:</b>	CGS Section 22a-359 to 363g	
<b>Applicable Regulations of CT State Agencies:</b>		
<b>Agency Contact:</b>	Land & Water Resources Division, Bureau of Water Protection & Land Reuse, 860-424-3019	
<b>License Expiration:</b>	Five (5) years from the date of issuance of this license.	
<b>Project Site Plan Set:</b>	Eight (8) sheets of plans titled “ <i>Bulkhead Repair &amp; Pedestrian Walkway Project</i> ,” prepared by Coastline Consulting & development on 5/5/2025.	
<b>License Enclosures:</b>	LWRD General Conditions; Land Record Filing; Site Plan Set; LWRD Work Commencement Form; LWRD Compliance Certification Form	

\*Connecticut’s Uniform Administrative Procedure Act defines License to include, “*the whole or part of any agency permit, certificate, approval, registration, charter or similar form of permission required by law . . .*”

**Authorized Activities:**

The Licensee is hereby authorized to conduct the following work as described in application # 202503154 and as depicted on any site plan sheets / sets cited herein:

1. Retain the following pre-1995 structures:
  - a. An over-water 49' x 49' timber deck and 16 support piles with a top elevation of 4.9' NAVD88,
  - b. An 8" x 48' concrete footing beneath the timber deck along the shore,
  - c. A 2" by 32' timber breakwater with six (6) 12" timber piles, along the northern perimeter of the deck,
  - d. A 210' long, 1,800 SF riprap slope located beneath the deck and extending from the deck to the north and to the south along the shore,
  - e. A 3.5' x 525' stone bulkhead and a 3.5' x 12.5' northerly return with a top elevation ranging from 3.6' to 4.7' NAVD88.
  - f. A 1' x 350' concrete wall atop the northern section of the stone bulkhead, with a top elevation of 7.5' NAVD88.
  - g. An approximately 4.5' x 525' concrete walkway atop the stone bulkhead.
  - h. A 15' x 50' (30 CY) area of riprap to the northwest of the bulkhead return.
2. Rebuild the timber deck described in 1.a. above, in-place to a top elevation of 5.3' NAVD88 and replace deteriorated piles.
3. Repair the riprap described in 1.d above by:
  - a. Restacking dislodged stones within the existing footprint, and
  - b. Adding approximately 10% new stone.
4. Repair the stone bulkhead described in 1.e above by:
  - a. Placing a temporary turbidity curtain around active construction areas,
  - b. Placing approximately 250 CY of concrete fill landward of the bulkhead,
  - c. Installing approximately 180 CY of crushed stone beneath the bulkhead area and concrete fill,
  - d. Installing approximately 355 CY crushed stone drainage apron with filter fabric landward of the concrete fill,
  - e. Rebuilding the stone bulkhead in-place to a top elevation of 4.5' NAVD88, and
  - f. Removing the temporary turbidity curtain to an upland location.
5. Rebuild the concrete wall described in 1.f above in-place and in-kind, to a top elevation of 7.5' NAVD88.
6. Install a new pedestrian access walkway atop the bulkhead as follows:
  - a. Install a 10' x 510' (130 CY) concrete walkway to a top elevation of 5.3' NAVD88, and
  - b. Install a 14.5' x 14.5' (6 CY) concrete pad to a top elevation of 5.3' NAVD 88 on the northern end of the walkway.

***Failure to comply with the terms and conditions of this license shall subject the Licensee and / or the Licensee's contractor(s) to enforcement actions and penalties as provided by law.***

**This license is subject to the following Terms and Conditions:**

1. **License Enclosure(s) and Conditions.** The Licensee shall comply with all applicable terms and conditions as may be stipulated within the License Enclosure(s) listed above.

2. **Other Approvals.** Prior to the commencement of the work authorized herein the Licensee shall obtain all appropriate state, local and federal authorizations as necessary.
3. **Barge Staging and Storage.** Any barge utilized in the execution of the work authorized herein shall occur only during periods of higher water to prevent the barge from resting on, or coming into contact with, the substrate at any time.
4. **Height of Tide Restriction.** All work authorized herein conducted on the stone bulkhead and concrete seawall shall be conducted during periods of lower water to minimize sedimentation.
5. **Waste Material.** All waste material generated by the performance of the work authorized herein shall be placed by the Licensee at an upland site approved by applicable state and/or municipal regulatory authorities for the placement of such waste material. The Licensee shall not allow debris, concrete, or other waste material to enter the Connecticut River and shall immediately remove such debris or waste material that does enter the Connecticut River.
6. **Time of Year Restriction.** In order to protect anadromous fish migration, no pile driving shall occur between April 1<sup>st</sup> through June 30<sup>th</sup>, inclusive, of any year.
7. **Atlantic & Shortnose Sturgeon Protection.** All pile driving done from May 1<sup>st</sup> to November 1<sup>st</sup>, inclusive of any year, shall be done with a “soft start” to allow sufficient time for these fish to leave the project area before the impacts become injurious. Soft starts should be used at the beginning of each workday and any time pile driving ceases for a period of 30 minutes or more.
  - a. A soft start with an impact hammer is defined as three strikes with the hammer at 40% energy, followed by a one-minute wait period, then two subsequent three-strike sets at 40% energy, each with one-minute wait periods, before initiating continuous impact driving at full energy.
  - b. A soft start with a vibratory hammer is defined as pile driving for 15 seconds at reduced energy, followed by a one-minute wait period. This sequence of 15 seconds of reduced energy pile driving followed by one-minute waiting periods should be repeated two additional times, followed immediately by pile driving at full rate and energy.
8. **Turbidity Curtain.** Prior to the repair of the stone bulkhead authorized herein, the Licensee shall install a turbidity curtain extending from the water surface to the substrate around the work area. Such erosion and sediment control structures shall be maintained in optimal operating condition until project completion at which time the erosion and sediment controls shall be removed to an upland location.
9. **Construction Phasing.** The repair of the stone bulkhead authorized herein shall be conducted in 50’ sections to minimize turbidity and maintain structural integrity of the slope.





## **LWRD General Conditions**

- 1. Land Record Filing (for Structures Dredging & Fill, Tidal Wetlands, Certificate of Permission, and Long Island Sound General Permit Licenses only).** The Licensee shall file the Land Record Filing on the land records of the municipality in which the subject property is located not later than thirty (30) days after license issuance pursuant to Connecticut General Statutes (CGS) Section 22a-363g. A copy of the Notice with a stamp or other such proof of filing with the municipality shall be submitted to [DEEP.LWRDRegulatory@ct.gov](mailto:DEEP.LWRDRegulatory@ct.gov) no later than sixty (60) days after license issuance. If a Land Record Filing form is not enclosed and the work site is not associated with an upland property, no filing is required.
- 2. Contractor Notification.** The Licensee shall give a copy of the license and its attachments to the contractor(s) who will be carrying out the authorized activities prior to the start of construction and shall receive a written receipt for such copy, signed and dated by such contractor(s). The Licensee's contractor(s) shall conduct all operations at the site in full compliance with the license and, to the extent provided by law, may be held liable for any violation of the terms and conditions of the license. At the work site, the contractor(s) shall, whenever work is being performed, have on site and make available for inspection a copy of the license and the authorized plans.
- 3. Work Commencement<sup>1</sup>.** Not later than two (2) weeks prior to the commencement of any work authorized herein, the Licensee shall submit to [DEEP.LWRDRegulatory@ct.gov](mailto:DEEP.LWRDRegulatory@ct.gov), on the Work Commencement Form attached hereto, the name(s) and address(es) of all contractor(s) employed to conduct such work and the expected date for commencement and completion of such work, if any.
  - For water diversion activities authorized pursuant to 22a-377(c)-1 of the Regulations of Connecticut State Agencies, the Licensee shall also notify the Commissioner in writing two weeks prior to initiating the authorized diversion.
  - For emergency activities authorized pursuant Connecticut General Statutes Section 22a-6k, the Licensee shall notify the Commissioner, in writing, of activity commencement at least one (1) day prior to construction and of activity completion no later than five (5) days after conclusion.
- 4. For Coastal Licenses Only - License Notice.** The Licensee shall post the first page of the License in a conspicuous place at the work area while the work authorized therein is undertaken.
- 5. Unauthorized Activities.** Except as specifically authorized, no equipment or material, including but not limited to, fill, construction materials, excavated material or debris, shall be deposited, placed or stored in any wetland or watercourse on or off-site. The Licensee may not

---

<sup>1</sup> The Work Commencement condition and the need for a Work Commencement Form is not applicable to Flood Management Certification approvals.

conduct work within wetlands or watercourses other than as specifically authorized, unless otherwise authorized in writing by the Commissioner. Tidal wetlands means “wetland” as defined by section 22a-29 and “freshwater wetlands and watercourses” means “wetlands” and “watercourses” as defined by section 22a-38.

- 6. Management of Materials.** Any materials removed from the site shall be managed in accordance with all federal, state, and local requirements, including Chapter 446K Water Pollution Control, Chapter 445 Hazardous Waste, and Chapter 446d Solid Waste of the Connecticut General Statutes.
- 7. Unconfined Instream Work.** Unless otherwise noted in a condition of the license, the following conditions apply to projects in non-coastal waters:
  - Unconfined instream work is limited to the period June 1 through September 30.
  - Confinement of a work area by cofferdam techniques using sand bag placement, sheet pile installation (vibratory method only), portadam, or similar confinement devices is allowed any time of the year. The removal of such confinement devices is allowed any time of the year.
  - Once a work area has been confined, in-water work within the confined area is allowed any time of the year.
  - The confinement technique used shall completely isolate and protect the confined area from all flowing water. The use of silt boom/curtain or similar technique as a means for confinement is prohibited.
- 8. For State Actions Only - Material or Equipment Storage in the Floodplain.** Unless approved by a Flood Management Exemption, the storage of any materials at the site which are buoyant, hazardous, flammable, explosive, soluble, expansive, radioactive, or which could in the event of a flood be injurious to human, animal or plant life, below the elevation of the five-hundred (500) year flood is prohibited. Any other material or equipment stored at the site below said elevation by the Licensee or the Licensee's contractor must be firmly anchored, restrained or enclosed to prevent flotation. The quantity of fuel stored below such elevation for equipment used at the site shall not exceed the quantity of fuel that is expected to be used by such equipment in one day. In accordance with the licensee's Flood Contingency Plan, the Licensee shall remove equipment and materials from the floodplain during periods when flood warnings have been issued or are anticipated by a responsible federal, state or local agency. It shall be the Licensee's responsibility to obtain such warnings when flooding is anticipated.
- 9. Temporary Hydraulic Facilities for Water Handling.** If not reviewed and approved as a part of the license application, temporary hydraulic facilities shall be designed by a qualified professional and in accordance with the *Connecticut Guidelines for Soil Erosion and Sediment Control*, the *2004 Connecticut Stormwater Quality Manual*, or the *Department of Transportation's ConnDOT Drainage Manual*, as applicable. Temporary hydraulic facilities may include channels, culverts or bridges which are required for haul roads, channel relocations, culvert installations, bridge construction, temporary roads, or detours.
- 10. Excavated Materials.** Unless otherwise authorized, all excavated material shall be staged and

managed in a manner which prevents additional impacts to wetlands and watercourses.

- 11. Best Management Practices.** The Licensee shall not cause or allow pollution of any wetlands or watercourses, including pollution resulting from sedimentation and erosion. In constructing or maintaining any authorized structure or facility or conducting any authorized activity, or in removing any such structure or facility, the Licensee shall employ best management practices to control storm water discharges, to prevent erosion and sedimentation, and to otherwise prevent pollution of wetlands and other waters of the State. For purposes of the license, “pollution” means “pollution” as that term is defined by CGS section 22a-423. Best Management Practices include, but are not limited, to practices identified in the *Connecticut Guidelines for Soil Erosion and Sediment Control* as revised, *2004 Connecticut Stormwater Quality Manual*, Department of Transportation’s *ConnDOT Drainage Manual* as revised, and the Department of Transportation Standard Specifications as revised.
- 12. In-Water Work Vessel Staging and Storage. (for Structures Dredging & Fill, Tidal Wetlands, Certificate of Permission, and Long Island Sound General Permit Licenses only).** For any barge, vessel, skiff or floating work platform (“work vessels”) utilized in the execution of the work authorized herein, the Licensee shall ensure that such work vessels:

  - do not rest on, or come in contact with, the substrate at any time, unless specifically authorized in the license.
  - are not stored over intertidal flats, submerged aquatic vegetation or tidal wetland vegetation or in a location that interferes with navigation. In the event any work vessel is grounded, no dragging or prop dredging shall occur to free it.
- 13. Work Site Restoration.** Upon completion of any authorized work, the Licensee shall restore all areas temporarily impacted by construction, or used as a staging area or accessway in connection with such work, to their condition prior to the commencement of such work.
- 14. Inspection.** The Licensee shall allow any representative of the Commissioner to inspect the project location at reasonable times to ensure that work is being or has been conducted in accordance with the terms and conditions of this license.
- 15. Change of Use. (Applies only if a use is specified within the License “Project Description”)**

  - a. The work specified in the license is authorized solely for the purpose set forth in the license. No change in purpose or use of the authorized work or facilities as set forth in the license may occur without the prior written approval of the Commissioner. The Licensee shall, prior to undertaking or allowing any change in use or purpose from that which is authorized by this license, request permission from the Commissioner for such change. Said request shall be in writing and shall describe the proposed change and the reason for the change.
  - b. A change in the form of ownership of any structure authorized herein from a rental/lease commercial marina to a wholly-owned common interest community or dockominium may constitute a change in purpose as specified in paragraph (a) above.
- 16. De Minimis Alteration.** The Licensee shall not deviate from the authorized activity without prior written approval from the Commissioner. The Licensee may request a de minimis change

to any authorized structure, facility, or activity. A de minimis alteration means a change in the authorized design, construction or operation that individually and cumulatively has minimal additional environmental impact and does not substantively alter the project as authorized.

- For diversion activities authorized pursuant to 22a-377(c)-2 of the Regulations of Connecticut State Agencies, a de minimis alteration means an alteration which does not significantly increase the quantity of water diverted or significantly change the capacity to divert water.

**17. Extension Request.** The Licensee may request an extension of the license expiration date. Such request shall be in writing and shall be submitted to [DEEP.LWRDRegulatory@ct.gov](mailto:DEEP.LWRDRegulatory@ct.gov) at least thirty (30) days prior to the license expiration. Such request shall describe the work done to date, what work still needs to be completed, and the reason for such extension. The Commissioner may extend the expiration date of this license for a period of up to one year, in order for the Licensee to complete the authorized activities. It shall be at the Commissioner's sole discretion to grant or deny such request. No more than three (3) one-year extensions will be granted under this license.

**18. Compliance Certification<sup>2</sup>.** Not later than 90 days after completion of the authorized work, the Licensee shall prepare and submit to [DEEP.LWRDRegulatory@ct.gov](mailto:DEEP.LWRDRegulatory@ct.gov), the attached Compliance Certification Form. Such Compliance Certification shall be completed, signed, and sealed by the Licensee and a Connecticut Licensed Design Professional. If non-compliance is indicated on the form, or the Commissioner has reason to believe the activities and/or structures were conducted in non-compliance with the license, the Commissioner may require the Licensee to submit as-built plans as a condition of this license.

**19. Maintenance.** The Licensee shall maintain all authorized structures or work in optimal condition or shall remove such structures or facility and restore the affected waters to their pre-work condition. Any such maintenance or removal activity shall be conducted in accordance with applicable law and any additional approvals required by law.

**20. No Work After License Expiration.** Work conducted after the license expiration date is a violation of the license and may subject the licensee to enforcement action, including penalties, as provided by law.

**21. License Transfer.** The license is not transferable without prior written authorization of the Commissioner. A request to transfer a license shall be submitted in writing and shall describe the proposed transfer and the reason for such transfer. The Licensee's obligations under the license shall not be affected by the passage of title to the license site to any other person or municipality until such time as a transfer is approved by the Commissioner.

**22. Document Submission.** Any document required to be submitted to the Commissioner under the license or any contact required to be made with the Commissioner shall, unless otherwise specified in writing by the Commissioner, be directed to:

[DEEP.LWRDRegulatory@ct.gov](mailto:DEEP.LWRDRegulatory@ct.gov) or

---

<sup>2</sup> The Work Commencement condition and the need for a Work Commencement Form is not applicable to Flood Management Certification approvals.

Regulatory Section  
Land & Water Resources Division  
Department of Energy and Environmental Protection  
79 Elm Street  
Hartford, Connecticut 06106-5127  
860-424-3019

- 23. Date of Document Submission.** The date of submission to the Commissioner of any document required by the license shall be the date such document is received by the Commissioner. The date of any notice by the Commissioner under the license, including but not limited to notice of approval or disapproval of any document or other action, shall be the date such notice is personally delivered or the date three (3) days after it is mailed by the Commissioner, whichever is earlier. Except as otherwise specified in the license, the word “day” as used in the license means calendar day. Any document or action which is required by the license to be submitted or performed by a date which falls on a Saturday, Sunday or a Connecticut or federal holiday shall be submitted or performed on or before the next day which is not a Saturday, Sunday, or a Connecticut or federal holiday.
- 24. Certification of Documents.** Any document, including but not limited to any notice, which is required to be submitted to the Commissioner under the license shall be signed by the Licensee and by the individual or individuals responsible for actually preparing such document, each of whom shall certify in writing as follows: “I have personally examined and am familiar with the information submitted in this document and all attachments and certify that based on reasonable investigation, including my inquiry of those individuals responsible for obtaining the information, the submitted information is true, accurate and complete to the best of my knowledge and belief, and I understand that any false statement made in this document or its attachments may be punishable as a criminal offense.”
- 25. Accuracy of Documentation.** In evaluating the application for the license, the Commissioner has relied on information and data provided by the Licensee and on the Licensee’s representations concerning site conditions, design specifications and the proposed work, including but not limited to representations concerning the commercial, public or private nature of the work or structures, the water-dependency of said work or structures, its availability for access by the general public, and the ownership of regulated structures or filled areas. If such information proves to be false, deceptive, incomplete or inaccurate, the license may be modified, suspended or revoked, and any unauthorized activities may be subject to enforcement action.
- 26. Limits of Liability.** In granting the license, the Commissioner has relied on all representations of the Licensee, including information and data provided in support of the Licensee’s application. Neither the Licensee’s representations nor the issuance of the license shall constitute an assurance by the Commissioner as to the structural integrity, the engineering feasibility or the efficacy of such design.
- 27. Reporting of Violations.** In the event that the Licensee becomes aware that they did not or may not comply, or did not or may not comply on time, with any provision of this license or

of any document incorporated into the license, the Licensee shall immediately notify the agency contact specified within the license and shall take all reasonable steps to ensure that any noncompliance or delay is avoided or, if unavoidable, is minimized to the greatest extent possible. In so notifying the agency contact, the Licensee shall provide, for the agency's review and written approval, a report including the following information:

- a. the provision(s) of the license that has been violated;
- b. the date and time the violation(s) was first observed and by whom;
- c. the cause of the violation(s), if known;
- d. if the violation(s) has ceased, the duration of the violation(s) and the exact date(s) and times(s) it was corrected;
- e. if the violation(s) has not ceased, the anticipated date when it will be corrected;
- f. steps taken and steps planned to prevent a reoccurrence of the violation(s) and the date(s) such steps were implemented or will be implemented; and
- g. the signatures of the Licensee and of the individual(s) responsible for actually preparing such report.

If the violation occurs outside of normal business hours, the Licensee shall contact the Department of Energy and Environmental Protection Emergency Dispatch at 860-424-3333. The Licensee shall comply with any dates which may be approved in writing by the Commissioner.

- 28. Revocation/Suspension/Modification.** The license may be revoked, suspended, or modified in accordance with applicable law.
- 29. Other Required Approvals.** License issuance does not relieve the Licensee of their obligations to obtain any other approvals required by applicable federal, state and local law.
- 30. Rights.** The license is subject to and does not derogate any present or future property rights or powers of the State of Connecticut, and conveys no property rights in real estate or material nor any exclusive privileges, and is further subject to any and all public and private rights and to any federal, state or local laws or regulations pertinent to the property or activity affected hereby.
- 31. Condition Conflicts.** In the case where a project specific special condition listed on the license differs from, or conflicts with, one of the general conditions listed herein, the project specific special condition language shall prevail. It is the licensee's responsibility to contact the agency contact person listed on the license for clarification if needed prior to conducting any further regulated activities.



**Land Record Filing\***

**To:** DO NOT FILE

**Signature and**

**NOTE: Due to the electronic delivery of this license and the legal requirement to have a live signature on this document, the “Land Record Filing” as detailed in General Condition #1 will be sent to the Licensee via U.S. Mail for the Licensee to file with the city/town clerk.**

**Date:**

**Subject:** \_\_\_\_\_  
License # \_\_\_\_\_

If you have any questions pertaining to this matter, please contact the Land & Water Resources Division at 860-424-3019.

~~Return to:~~

~~Land & Water Resources Division  
State of Connecticut  
Department of Energy & Environmental Protection  
79 Elm Street  
Hartford, CT 06106-5127~~

\*The Licensee shall file the Land Record Filing on the land records of the municipality in which the subject property is located not later than thirty (30) days after license issuance pursuant to Connecticut General Statutes (CGS) Section 22a-363g. A copy of the Notice with a stamp or other such proof of filing with the municipality shall be submitted to the Commissioner no later than sixty (60) days after license issuance.

# BULKHEAD REPAIR & PEDESTRIAN WALKWAY PROJECT

THE POINT, LLC & TOWN OF OLD SAYBROOK  
145 & LOT #42-2 COLLEGE STREET, OLD SAYBROOK, CONNECTICUT

DRAWING LIST				
SHEET NO.	SHEET TITLE	ORIGINAL DATE	REVISION DATE	NOTES
1 OF 8	TITLE SHEET	5-5-2025		
2 OF 8	USGS TOPOGRAPHIC QUADRANGLE MAP	5-5-2025		
3 OF 8	GEOGRAPHIC INFORMATION SYSTEM MAP	5-5-2025		
4 OF 8	EXISTING CONDITIONS PLAN	5-5-2025		
5 OF 8	PROPOSED CONDITIONS PLAN	5-5-2025		
6 OF 8	ELEVATION A	5-5-2025		
7 OF 8	ELEVATION B	5-5-2025		
8 OF 8	ELEVATION C	5-5-2025		

**PROJECT NOTES**

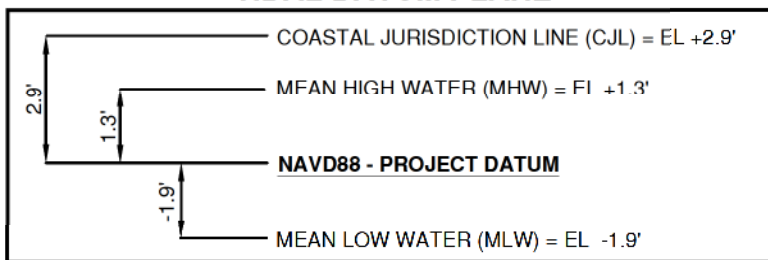
1. REFERENCE IS MADE TO THE FOLLOWING:
  - A. "TOPOGRAPHIC SURVEY & HYDROGRAPHIC SURVEY, THE POINT, LLC & TOWN OF OLD SAYBROOK PROPERTY, 145 & LOT 42-2 COLLEGE STREET, OLD SAYBROOK, CONNECTICUT", DATED MAY 20, 2024, SCALE 1" = 30' AND PREPARED BY COASTLINE CONSULTING & DEVELOPMENT, LLC (TIMOTHY MCCARTHY CERTIFIED HYDROGRAPHER, Cert No. 296) AND CERTIFIED TO CLASS T-2 STANDARDS OF ACCURACY BY JAMES NAGLE, L.S., LIC. NO. 15195 (EXCLUSIVE OF SOUNDINGS).
2. BENCHMARK, TIDE LINES, UPLAND ELEVATIONS ARE REFERENCED TO THE NORTH AMERICAN VERTICAL DATUM OF 1988 (NAVD88). THE C.JL (COASTAL JURISDICTION LINE) ELEVATION OF 2.9' NAVD88 IS THE VALUE FOR OLD SAYBROOK, CT AS ESTABLISHED BY THE CONNECTICUT DEPARTMENT OF ENERGY & ENVIRONMENTAL PROTECTION.

**GENERAL NOTES**

1. THESE DRAWINGS WERE PREPARED FROM RECORDED RESEARCH, FIELD OBSERVATIONS, DRAWINGS NOTED HEREON, AND OTHER SOURCES.
2. THESE DRAWINGS ARE FOR PLANNING AND PERMITTING PURPOSES ONLY AND NOT INTENDED FOR STRUCTURAL DESIGN, BID DOCUMENTS, OR CONSTRUCTION.
3. THE FEMA FLOOD LINES ARE DIGITIZED FROM A REFERENCE MAP NOTED HEREON, SHOWN TO SATISFY PERMIT REQUIREMENTS, AND NOT INTENDED FOR INSURANCE OR ELEVATION CERTIFICATE PURPOSES. BASE FLOOD ELEVATIONS ARE IN NAVD88.
4. SITE MAY BE SUBJECT TO AND/OR TOGETHER WITH CERTAIN LITTORAL, RIPARIAN, OR OTHER RIGHTS AS PER THE RECORD MAY APPEAR. ANY UNDERGROUND AND/OR UNDERWATER UTILITY, STRUCTURE, AND FACILITY LOCATIONS DEPICTED AND/OR NOTED HEREON MAY HAVE BEEN COMPILED, IN PART, FROM RECORD MAPPING SUPPLIED BY THE RESPECTIVE UTILITY COMPANIES OR GOVERNMENTAL AGENCIES, FROM PAROLE TESTIMONY AND FROM OTHER SOURCES. THESE LOCATIONS MUST BE CONSIDERED AS APPROXIMATE IN NATURE. ADDITIONALLY, OTHER SUCH FEATURES MAY EXIST ON THE SITE. THE LOCATIONS OF WHICH ARE UNKNOWN TO COASTLINE CONSULTING & DEVELOPMENT, LLC. THE SIZE, LOCATION AND EXISTENCE OF ALL SUCH FEATURES MUST BE FIELD DETERMINED AND VERIFIED BY THE APPROPRIATE AUTHORITIES PRIOR TO ANY CONSTRUCTION. CALL BEFORE YOU DIG: 1-800-922-4455.



**TIDAL DATUM PLANE**

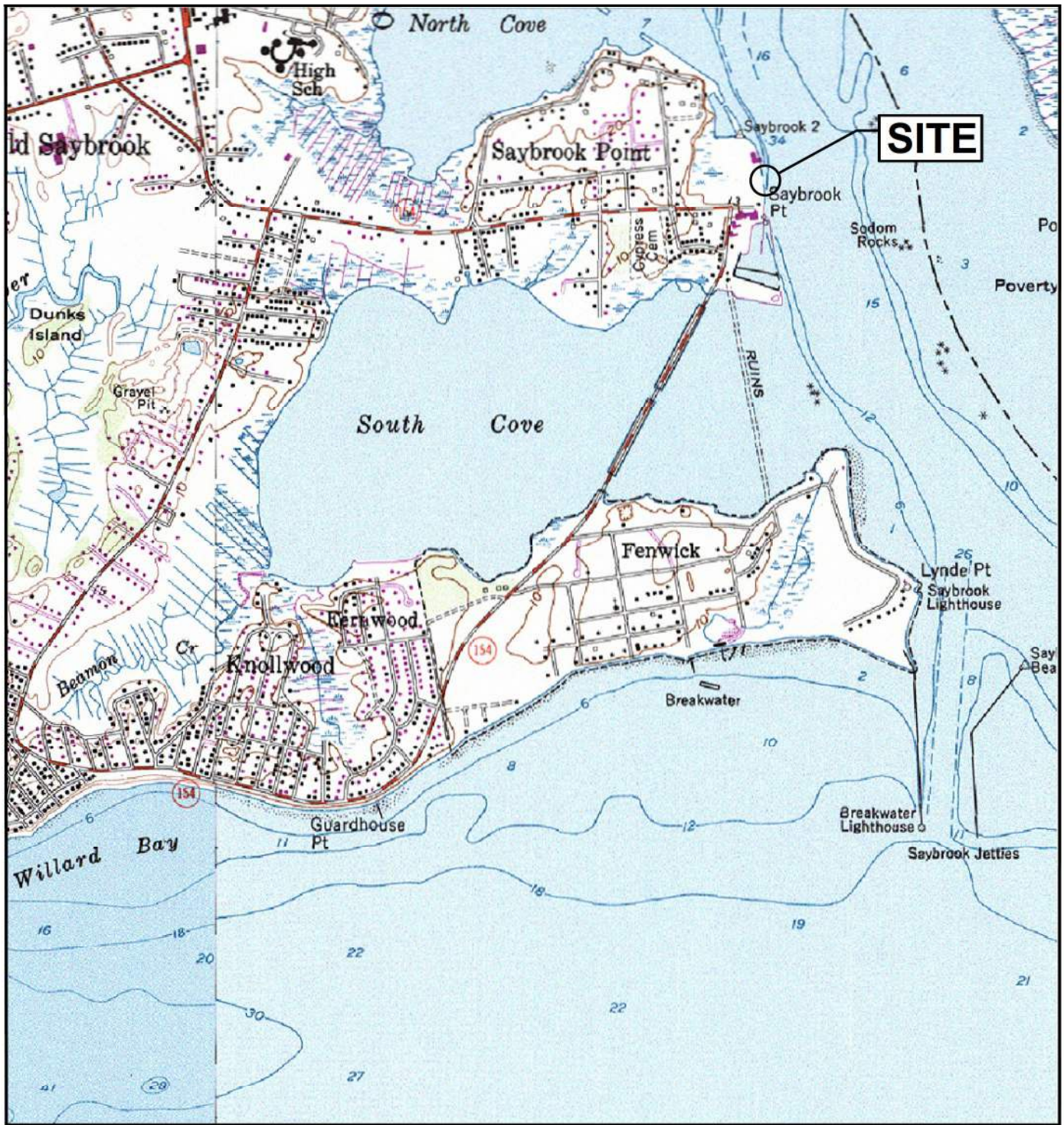


**Coastline Consulting & Development**  
57-B East Industrial Road, Branford, CT 06405  
(203) 433-4486

TITLE SHEET  
BULKHEAD REPAIR & WALKWAY PROJECT

THE POINT, LLC & TOWN OF OLD SAYBROOK  
145 & LOT #42-2 COLLEGE STREET  
OLD SAYBROOK, CONNECTICUT

5-5-2025      JOB NO. 24-034      SHEET 1 OF 8



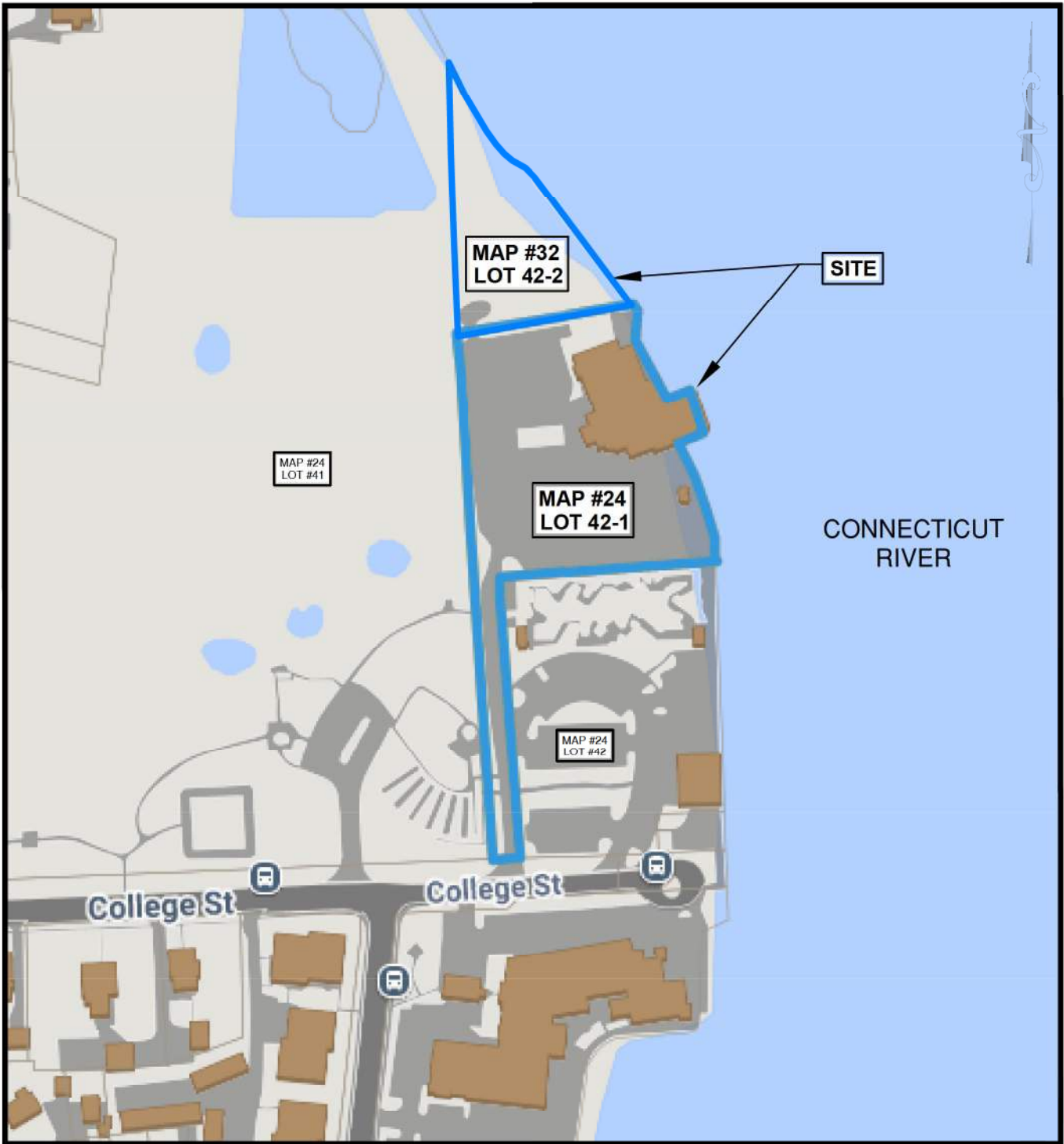
**Coastline Consulting & Development**  
 57-B East Industrial Road, Branford, CT 06405  
 (203) 433-4486

USGS TOPOGRAPHIC QUADRANGLE MAP  
 BULKHEAD REPAIR & WALKWAY PROJECT

THE POINT, LLC & TOWN OF OLD SAYBROOK  
 145 & LOT #42-2 COLLEGE STREET  
 OLD SAYBROOK, CONNECTICUT

NOTE: MAP TAKEN FROM TOPO, INC., 7.5 MINUTE USGS TOPOGRAPHIC MAPS OF THE OLD SAYBROOK, CONNECTICUT, QUADRANGLE, 1960 (PHOTO INSPECTED 1976, PHOTO REVISED 1984).

5-5-2025    SCALE: 1 = 24,000    SHEET 2 OF 8



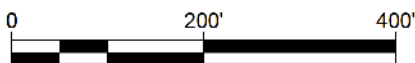
**ADJACENT WATERSIDE PROPERTY OWNERS**

MAP#	LOT#	PROPERTY OWNER	PROPERTY ADDRESS	MAILING ADDRESS
24	41	OLD SAYBROOK TOWN OF	115 COLLEGE ST OLD SAYBROOK, CT 06475	302 MAIN ST OLD SAYBROOK, CT 06475
24	42	OLD SAYBROOK TOWN OF	155 COLLEGE ST OLD SAYBROOK, CT 06475	302 MAIN ST OLD SAYBROOK, CT 06475

**Coastline Consulting & Development**  
**57-B East Industrial Road, Branford, CT 06405**  
**(203) 433-4486**

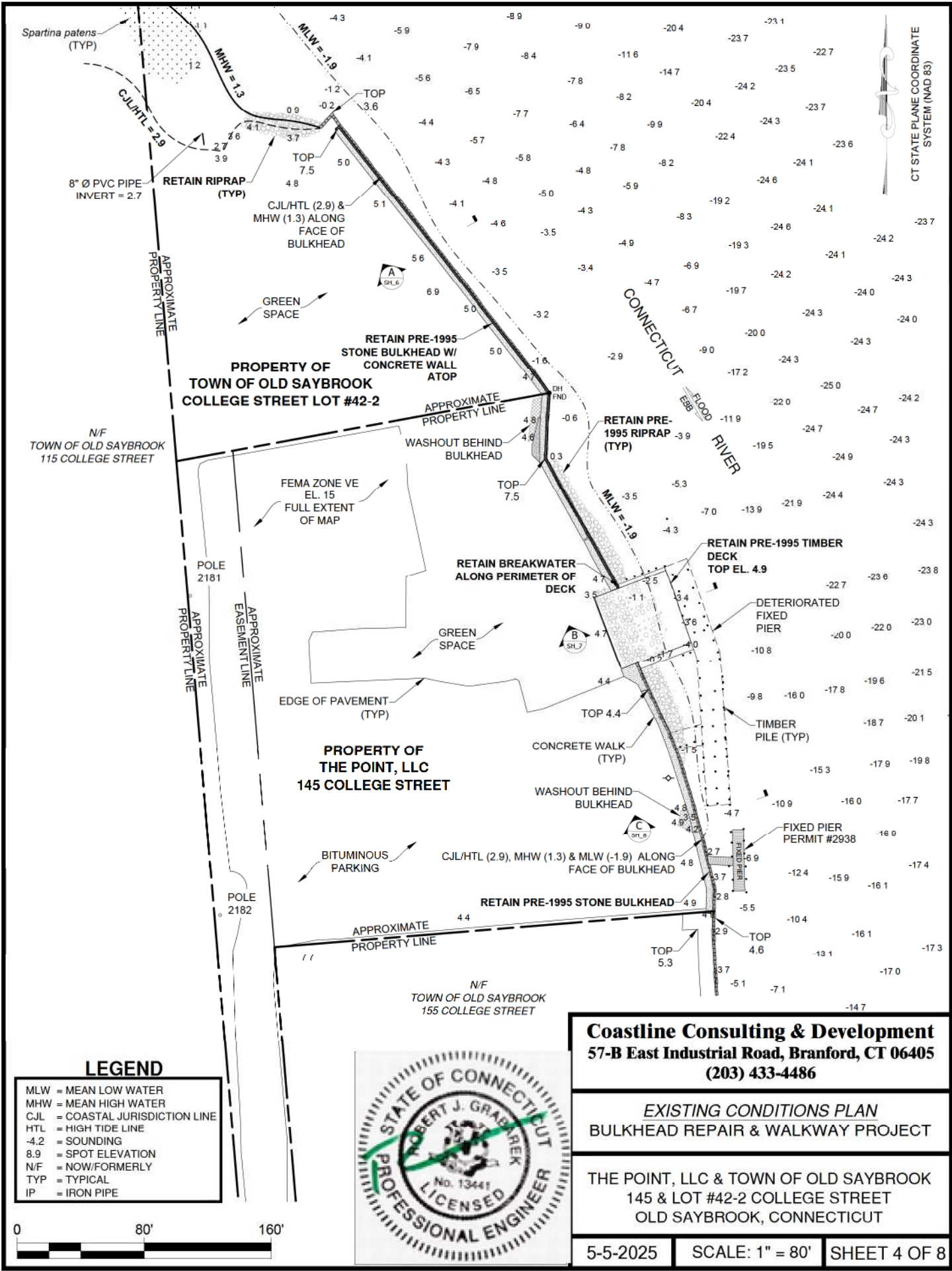
*GEOGRAPHIC INFORMATION SYSTEM MAP*  
**BULKHEAD REPAIR & WALKWAY PROJECT**

THE POINT, LLC & TOWN OF OLD SAYBROOK  
 145 & LOT #42-2 COLLEGE STREET  
 OLD SAYBROOK, CONNECTICUT



MAP TAKEN FROM OLD SAYBROOK, CT GIS MAPPING


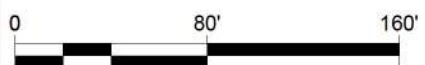
5-5-2025    SCALE: 1" = 200'    SHEET 3 OF 8



CT STATE PLANE COORDINATE SYSTEM (NAD 83)

**LEGEND**

- MLW = MEAN LOW WATER
- MHW = MEAN HIGH WATER
- CJL = COASTAL JURISDICTION LINE
- HTL = HIGH TIDE LINE
- 4.2 = SOUNDING
- 8.9 = SPOT ELEVATION
- N/F = NOW/FORMERLY
- TYP = TYPICAL
- IP = IRON PIPE

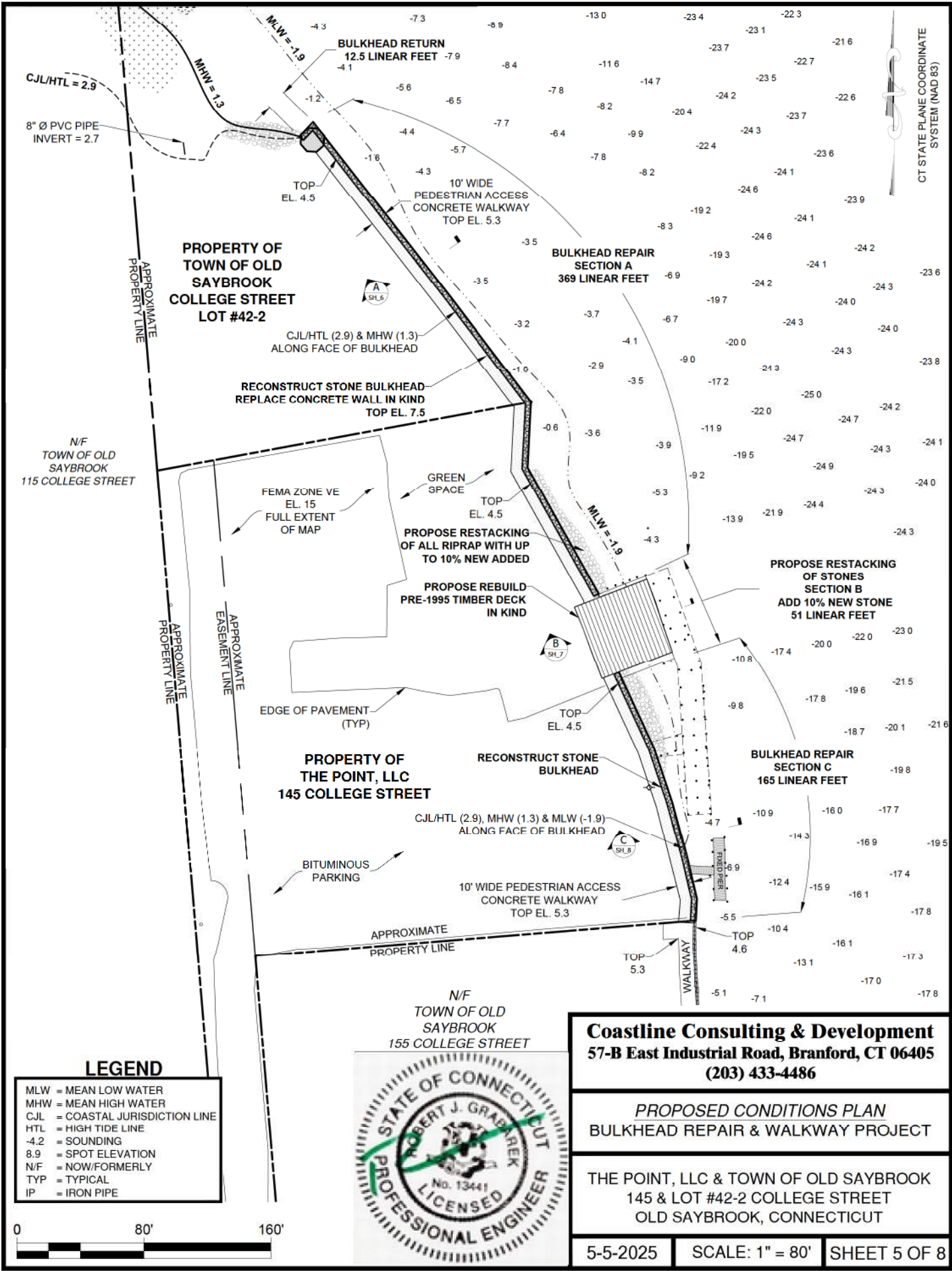


**Coastline Consulting & Development**  
 57-B East Industrial Road, Branford, CT 06405  
 (203) 433-4486

*EXISTING CONDITIONS PLAN*  
 BULKHEAD REPAIR & WALKWAY PROJECT

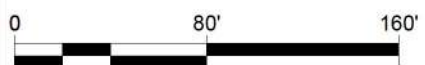
THE POINT, LLC & TOWN OF OLD SAYBROOK  
 145 & LOT #42-2 COLLEGE STREET  
 OLD SAYBROOK, CONNECTICUT

5-5-2025    SCALE: 1" = 80'    SHEET 4 OF 8



**LEGEND**

MLW	=	MEAN LOW WATER
MHW	=	MEAN HIGH WATER
CJL	=	COASTAL JURISDICTION LINE
HTL	=	HIGH TIDE LINE
-4.2	=	SOUNDING
8.9	=	SPOT ELEVATION
N/F	=	NOW/FORMERLY
TYP	=	TYPICAL
IP	=	IRON PIPE

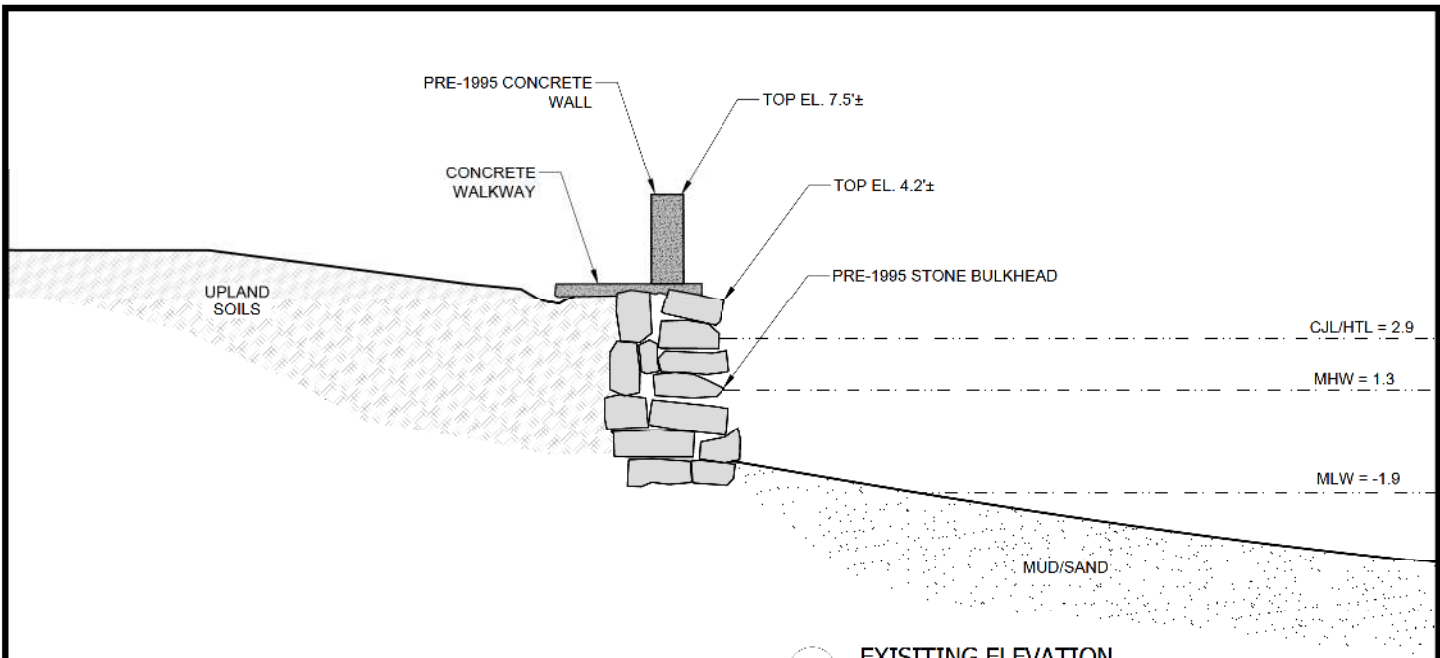


**Coastline Consulting & Development**  
 57-B East Industrial Road, Branford, CT 06405  
 (203) 433-4486

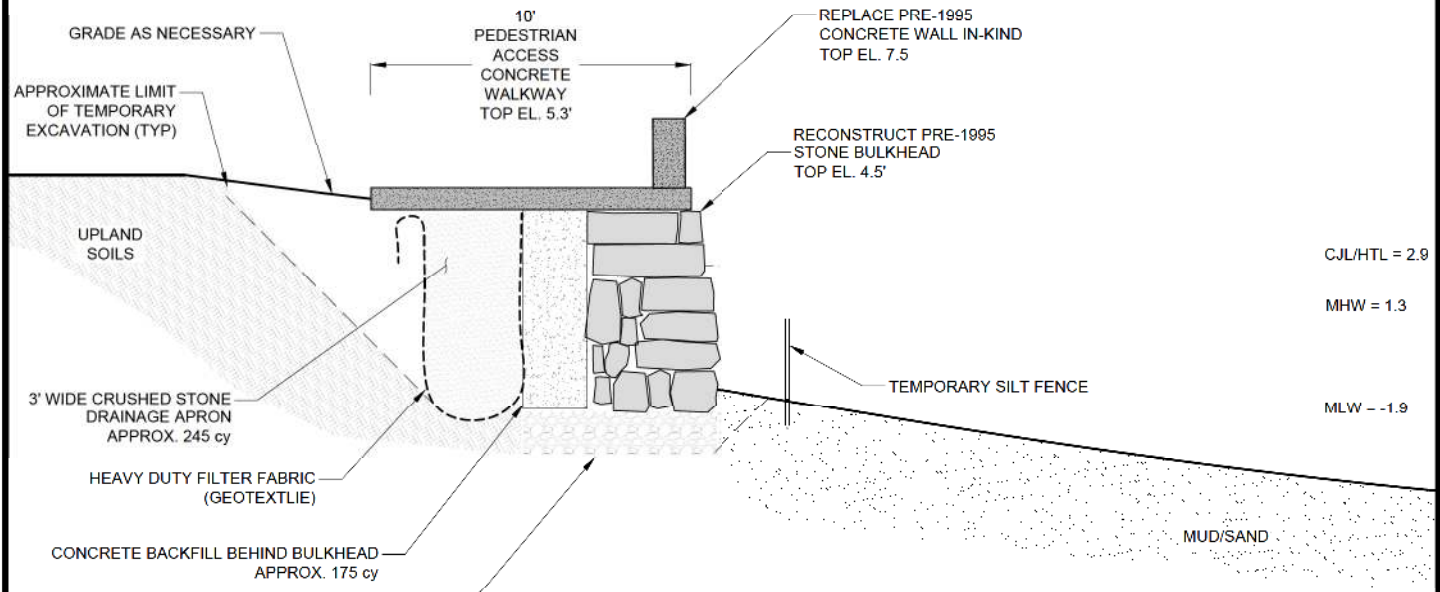
*PROPOSED CONDITIONS PLAN*  
**BULKHEAD REPAIR & WALKWAY PROJECT**

THE POINT, LLC & TOWN OF OLD SAYBROOK  
 145 & LOT #42-2 COLLEGE STREET  
 OLD SAYBROOK, CONNECTICUT


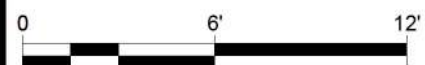
5-5-2025      SCALE: 1" = 80'      SHEET 5 OF 8



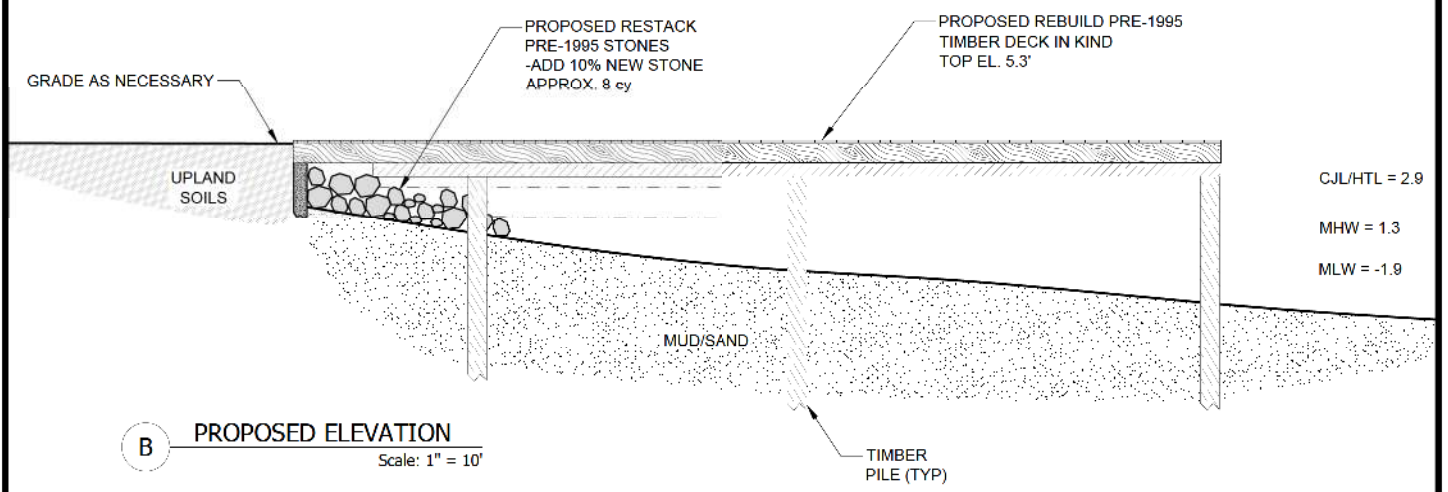
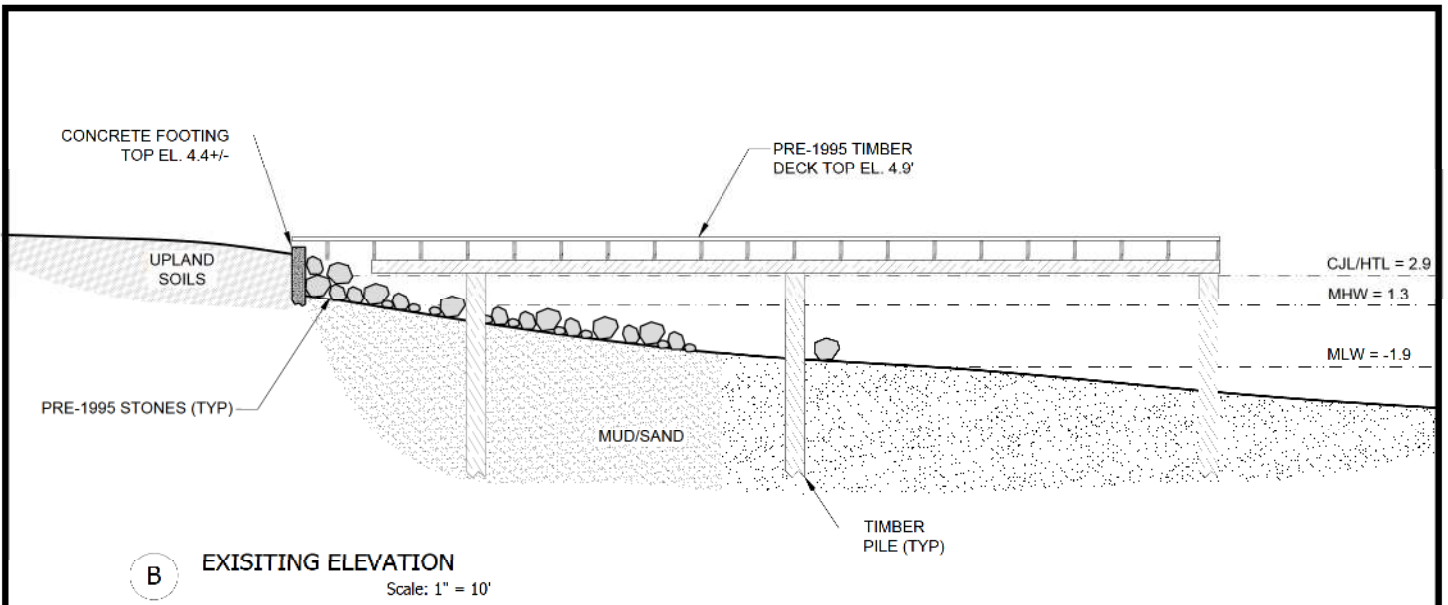
**A** EXISTING ELEVATION  
Scale: 1" = 6'



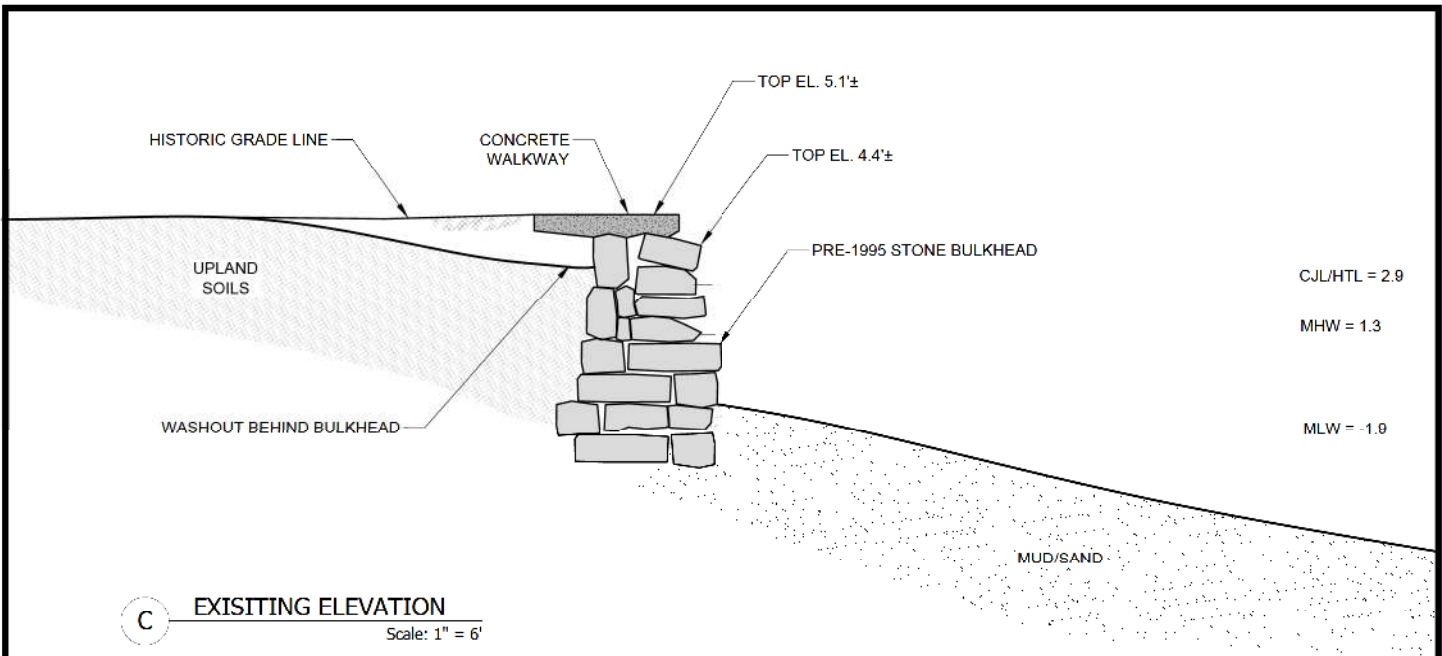
**A** PROPOSED ELEVATION  
Scale: 1" = 6'



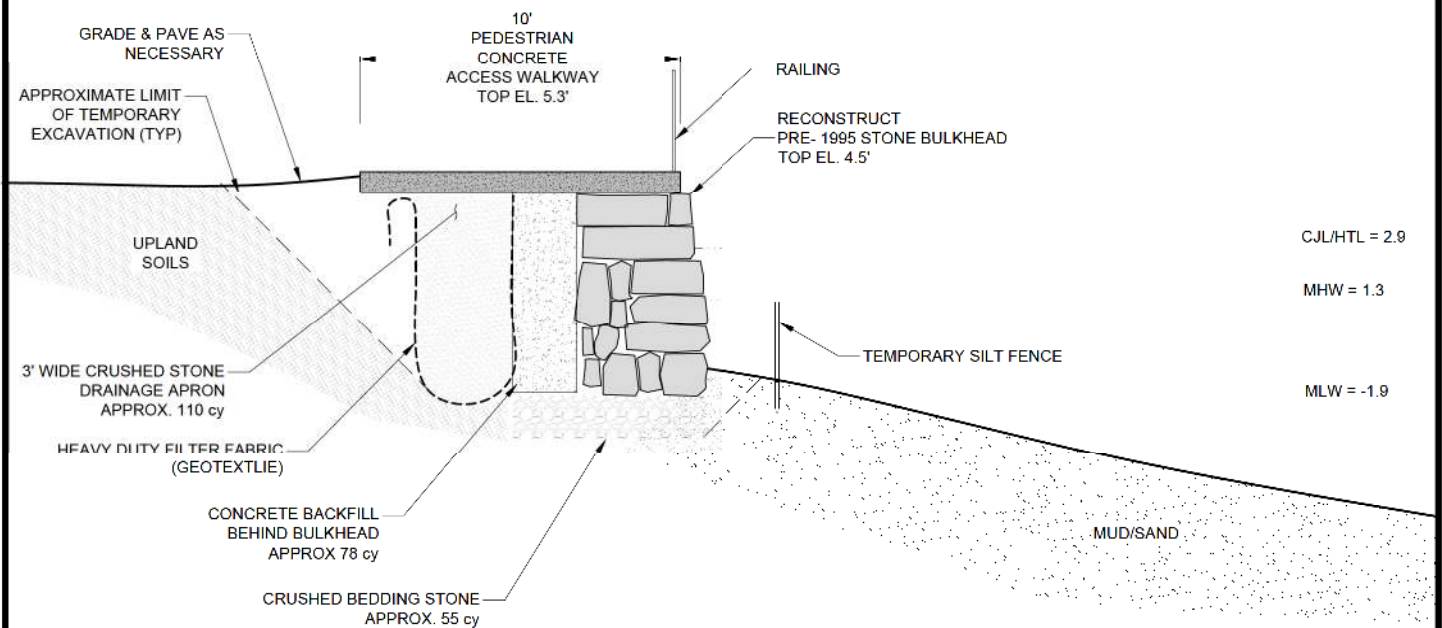
<b>Coastline Consulting &amp; Development</b> 57-B East Industrial Road, Branford, CT 06405 (203) 433-4486		
<i>ELEVATION A</i> BULKHEAD REPAIR & WALKWAY PROJECT		
THE POINT, LLC & TOWN OF OLD SAYBROOK 145 & LOT #42-2 COLLEGE STREET OLD SAYBROOK, CONNECTICUT		
5-5-2025	SCALE: 1" = 6'	SHEET 6 OF 8




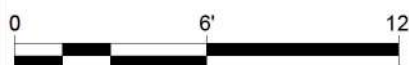
<b>Coastline Consulting &amp; Development</b> 57-B East Industrial Road, Branford, CT 06405 (203) 433-4486		
<i>ELEVATION B</i> BULKHEAD REPAIR & WALKWAY PROJECT		
THE POINT, LLC & TOWN OF OLD SAYBROOK 145 & LOT #42-2 COLLEGE STREET OLD SAYBROOK, CONNECTICUT		
5-5-2025	SCALE: 1" = 10'	SHEET 7 OF 8



**C** EXISTING ELEVATION  
Scale: 1" = 6'



**C** PROPOSED ELEVATION  
Scale: 1" = 6'



<b>Coastline Consulting &amp; Development</b> 57-B East Industrial Road, Branford, CT 06405 (203) 433-4486		
ELEVATION C BULKHEAD REPAIR & WALKWAY PROJECT		
THE POINT, LLC & TOWN OF OLD SAYBROOK 145 & LOT #42-2 COLLEGE STREET OLD SAYBROOK, CONNECTICUT		
5-5-2025	SCALE: 1" = 6'	SHEET 8 OF 8



**LWRD Work Commencement Form**

**To:** [DEEP.LWRDRegulatory@ct.gov](mailto:DEEP.LWRDRegulatory@ct.gov) or  
Regulatory Section  
Department of Energy and Environmental Protection  
Land & Water Resources Division  
79 Elm Street  
Hartford, CT 06106-5127

**Licensee Name:** \_\_\_\_\_

**Municipality in which the project is occurring:** \_\_\_\_\_

**DEEP License No(s):** \_\_\_\_\_

**CONTRACTOR(s):**

# 1 Name: \_\_\_\_\_  
Address: \_\_\_\_\_  
Telephone: \_\_\_\_\_  
E-mail: \_\_\_\_\_

# 2 Name: \_\_\_\_\_  
Address: \_\_\_\_\_  
Telephone: \_\_\_\_\_  
E-mail: \_\_\_\_\_

# 3 Name: \_\_\_\_\_  
Address: \_\_\_\_\_

Date Contractor(s) received a copy  
of the license and approved plans: \_\_\_\_\_

EXPECTED DATE OF COMMENCEMENT OF WORK: \_\_\_\_\_

EXPECTED DATE OF COMPLETION OF WORK: \_\_\_\_\_

LICENSEE: \_\_\_\_\_  
(Signature) (Date)



## Compliance Certification Form

The following certification must be signed by the licensee working in consultation with a Connecticut-licensed design professional and must be submitted to the address indicated at the end of this form within ninety (90) days of completion of the authorized work.

1. Licensee Name: _____ DEEP License Number(s): _____ Municipality in which project is occurring: _____	
2. <b>Check one:</b> (a) <input type="checkbox"/> "I certify that the final site conditions and / or structures are in general conformance with the approved site plans". Identify and describe any deviations and attach to this form. (b) <input type="checkbox"/> "The final site conditions and / or structures are not in general conformance with the approved site plans. The enclosed "as-built" plans note the modifications".	
3. "I understand that any false statement in this certification is punishable as a criminal offence under section 53a-157b of the General Statutes and under any other applicable law."	
_____ Signature of Licensee	_____ Date
_____ Name of Licensee (print or type)	
_____ Signature of CT-Licensed Design Professional	_____ Date
_____ Name of CT-Licensed Design Professional (print or type)	
_____ Professional License Number (if applicable)	Affix Stamp Here
<div style="border: 1px solid black; width: 200px; height: 150px; margin: 0 auto;"></div>	
<ul style="list-style-type: none"> <li>As-built plans shall include: elevations or tidal datums, as applicable, and structures, including any proposed elevation views and cross sections included in the approved license plans. Such as-built plans shall be the original ones and be signed and sealed by an engineer, surveyor or architect, as applicable, who is licensed in the State of Connecticut.</li> <li>The Licensee will be notified by staff of the Land and Water Resources Division (LWRD) if further compliance review is necessary. Lack of response by LWRD staff does not imply compliance.</li> </ul> <p>Submit this completed form to :  <a href="mailto:DEEP.LWRDRegulatory@ct.gov">DEEP.LWRDRegulatory@ct.gov</a> or  <b>Regulatory Section</b>  <b>Department of Energy and Environmental Protection</b>  <b>Land &amp; Water Resources Division</b>  <b>79 Elm Street</b>  <b>Hartford, CT 06106-5127</b></p>	