

2	REVISED FOR PERMIT	3/5/2026
1	ISSUED FOR PERMIT	1/30/2026
No.	DESCRIPTION	DATE
ISSUED DRAWINGS		

NOTES:



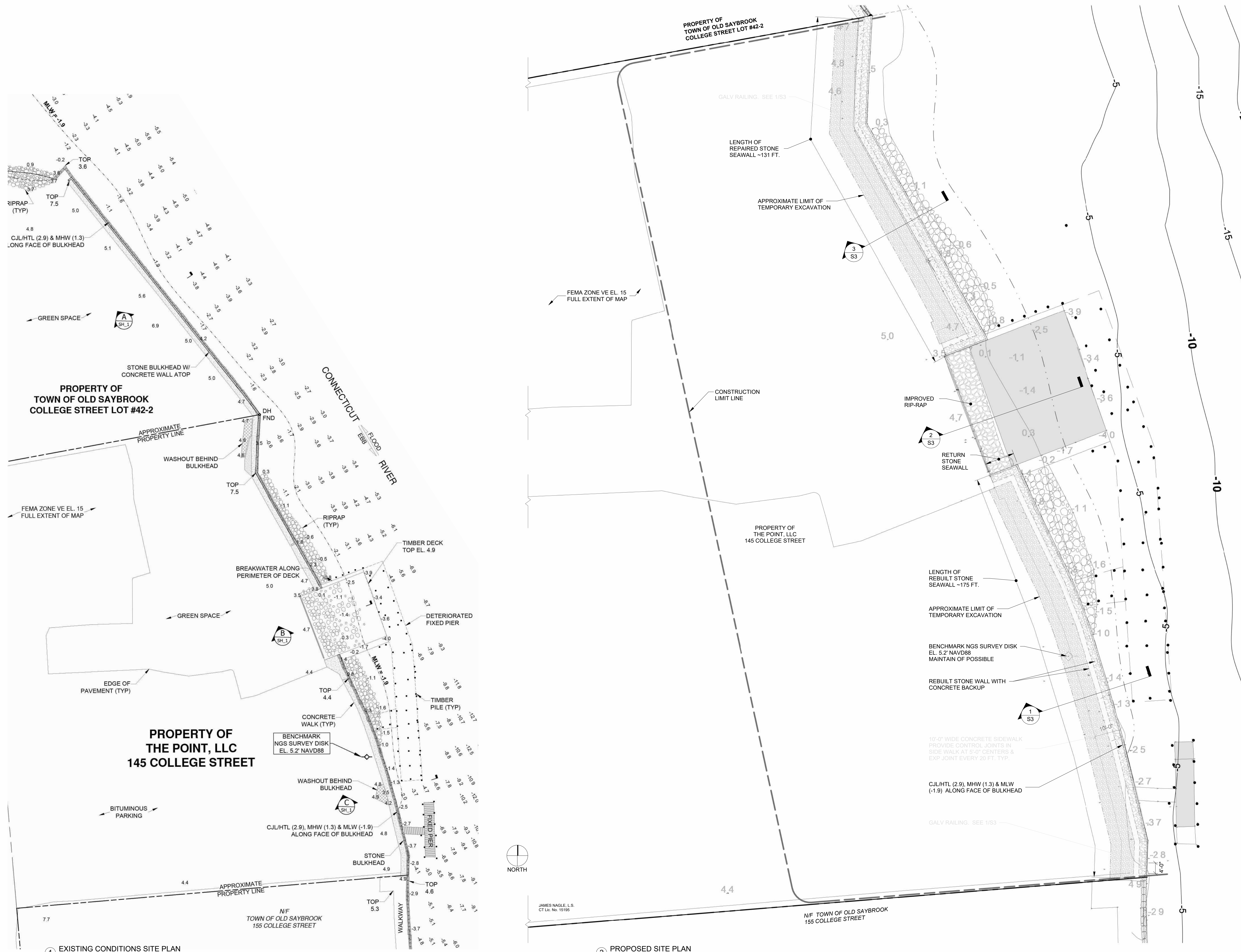
**THE POINT, LLC &
 TOWN OF OLD
 SAYBROOK**
 SEAWALL REBUILD
 145 & LOT #42-2 COLLEGE
 STREET
 OLD SAYBROOK,
 CONNECTICUT

FOR PERMIT +
 CONSTRUCTION

EXISTING CONDITONS
 AND PROPOSED SITE
 PLANS

SCALE:	As indicated
PROJECT NUMBER:	25248
DATE:	09/23/25
DRAWN BY:	JJS
CHECKED BY:	CCB

S2



1 EXISTING CONDITIONS SITE PLAN
 1" = 30'-0"

2 PROPOSED SITE PLAN
 1/16" = 1'-0"

\\ProjectServer\Public\ProjectServer\2025\Projects\25248 OS Point Seawall\CAD\1 Current\25248 OS Point Seawall.dwg

No.	DESCRIPTION	DATE
2	REVISED FOR PERMIT	3/5/2026
1	ISSUED FOR PERMIT	1/30/2026

ISSUED DRAWINGS

NOTES:



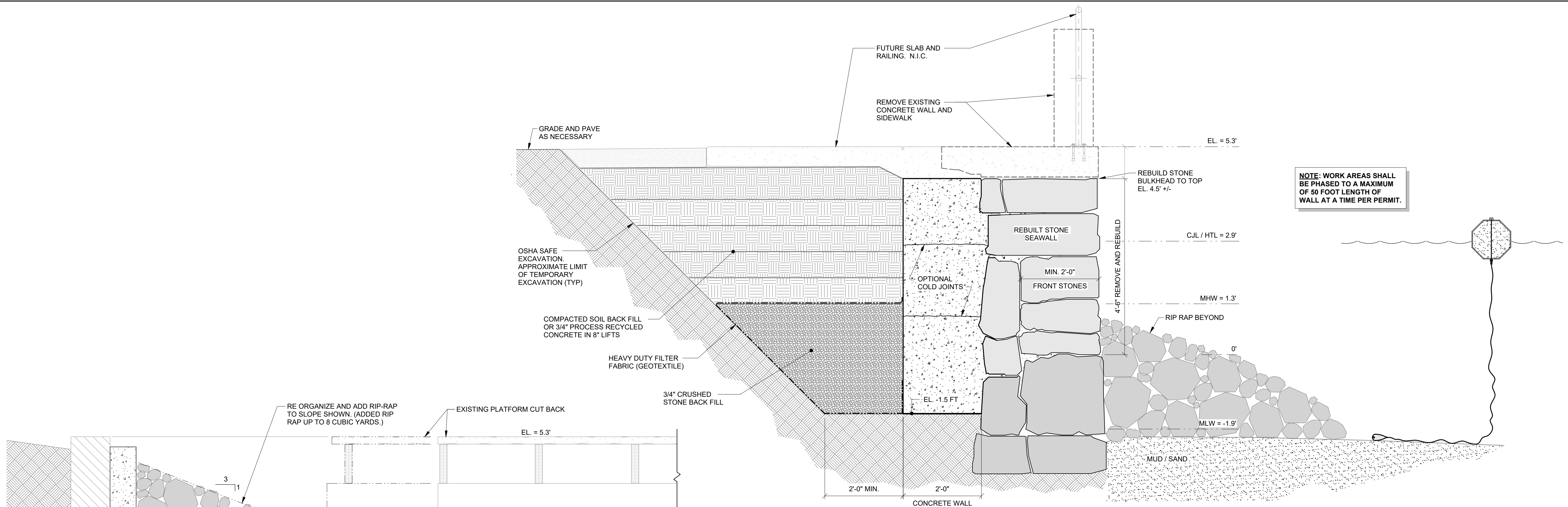
THE POINT, LLC &
TOWN OF OLD
SAYBROOK
SEAWALL REBUILD
145 & LOT #42-2 COLLEGE
STREET
OLD SAYBROOK,
CONNECTICUT

FOR PERMIT +
CONSTRUCTION

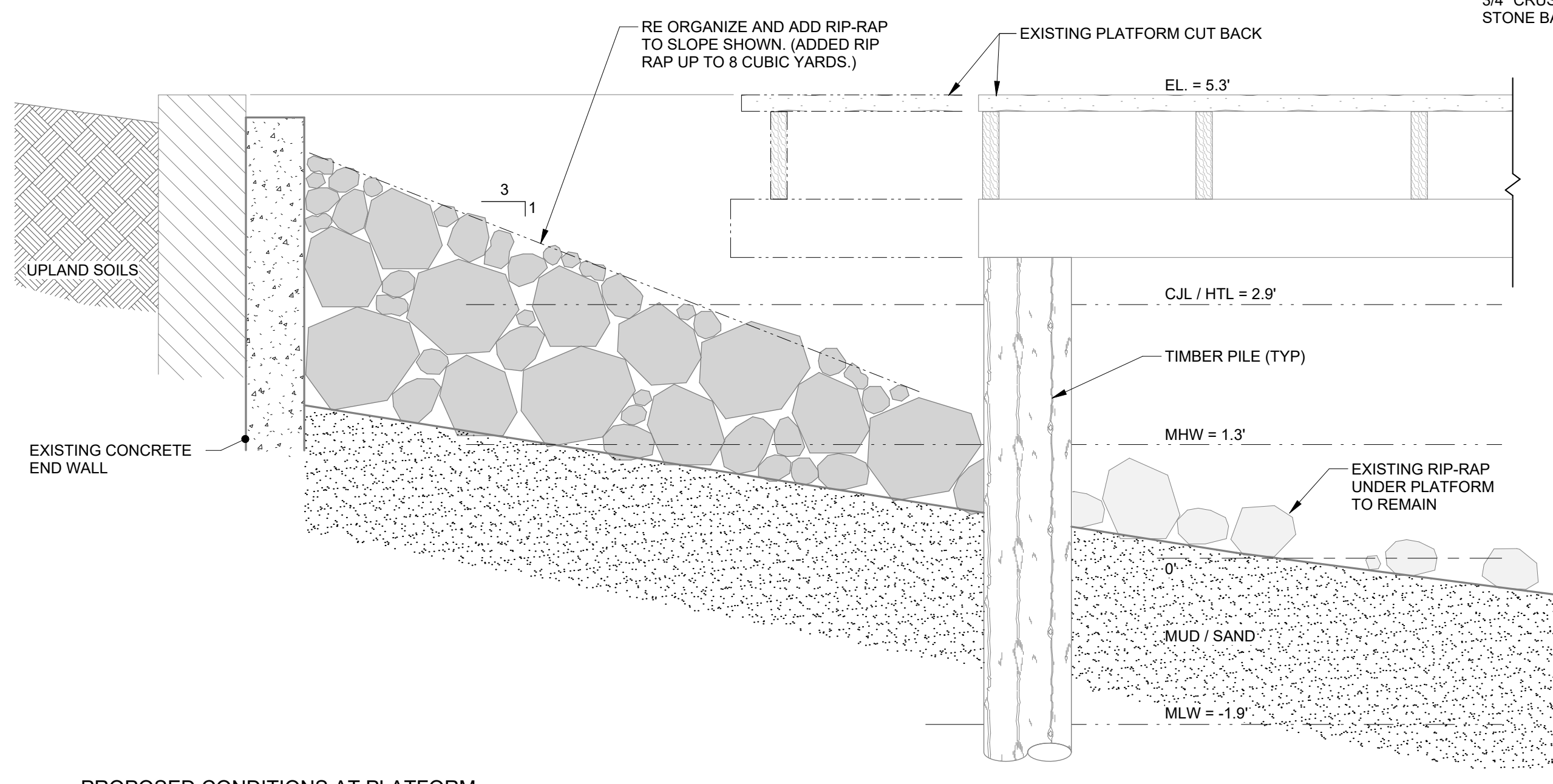
SEA WALL SECTION
VIEWS

SCALE:	3/4" = 1'-0"
PROJECT NUMBER:	25248
DATE:	09/23/25
DRAWN BY:	JJS
CHECKED BY:	CCB

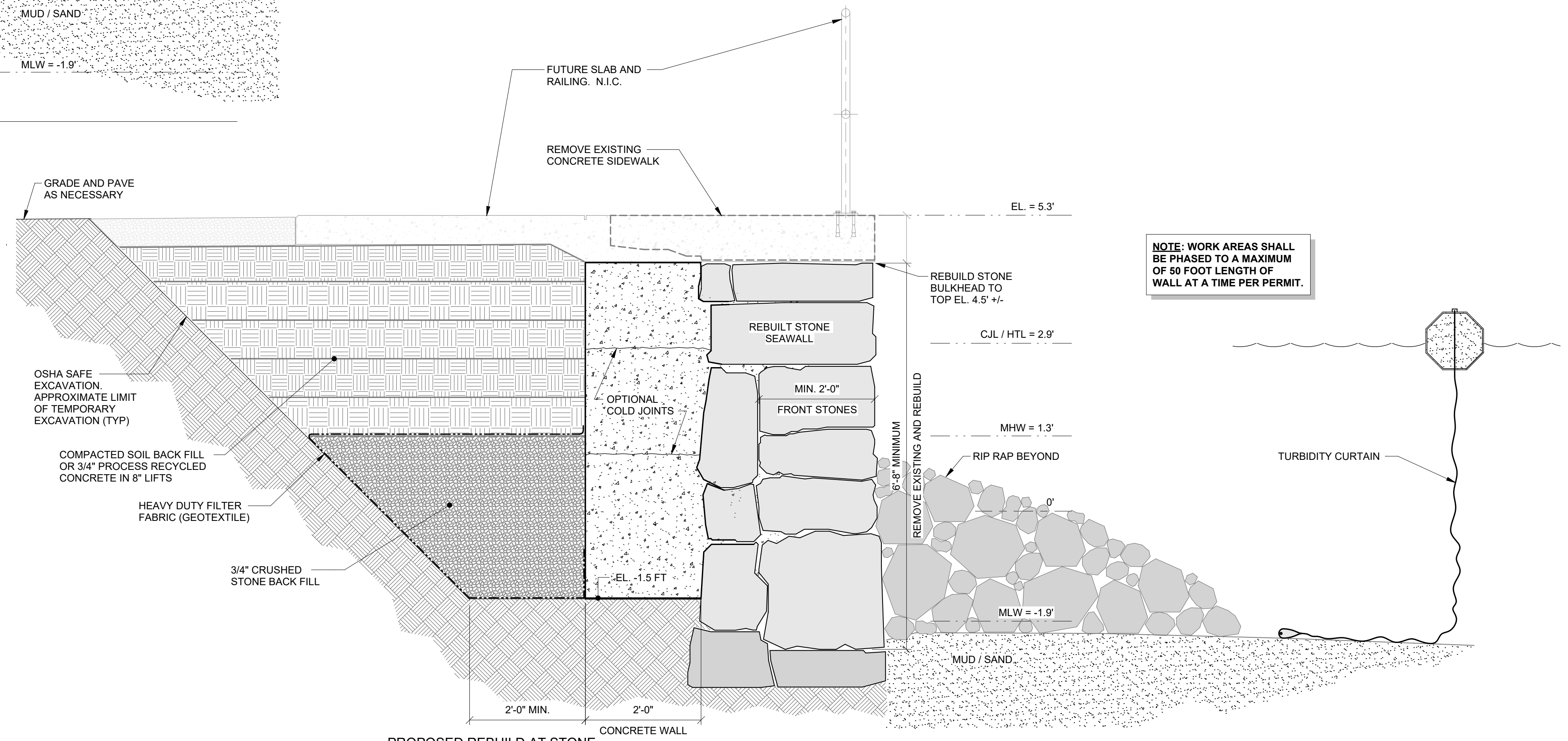
S3



PROPOSED CONDITIONS AT STONE
BULKHEAD
3/4" = 1'-0"



PROPOSED CONDITIONS AT PLATFORM
3/4" = 1'-0"



PROPOSED REBUILD AT STONE
BULKHEAD
3/4" = 1'-0"